

This copied document is made available for the sole purpose of enabling its consideration and review as part of a planning process under the Planning and Environment Act 1987. The document must not be used for any purpose which may breach copyright legislation

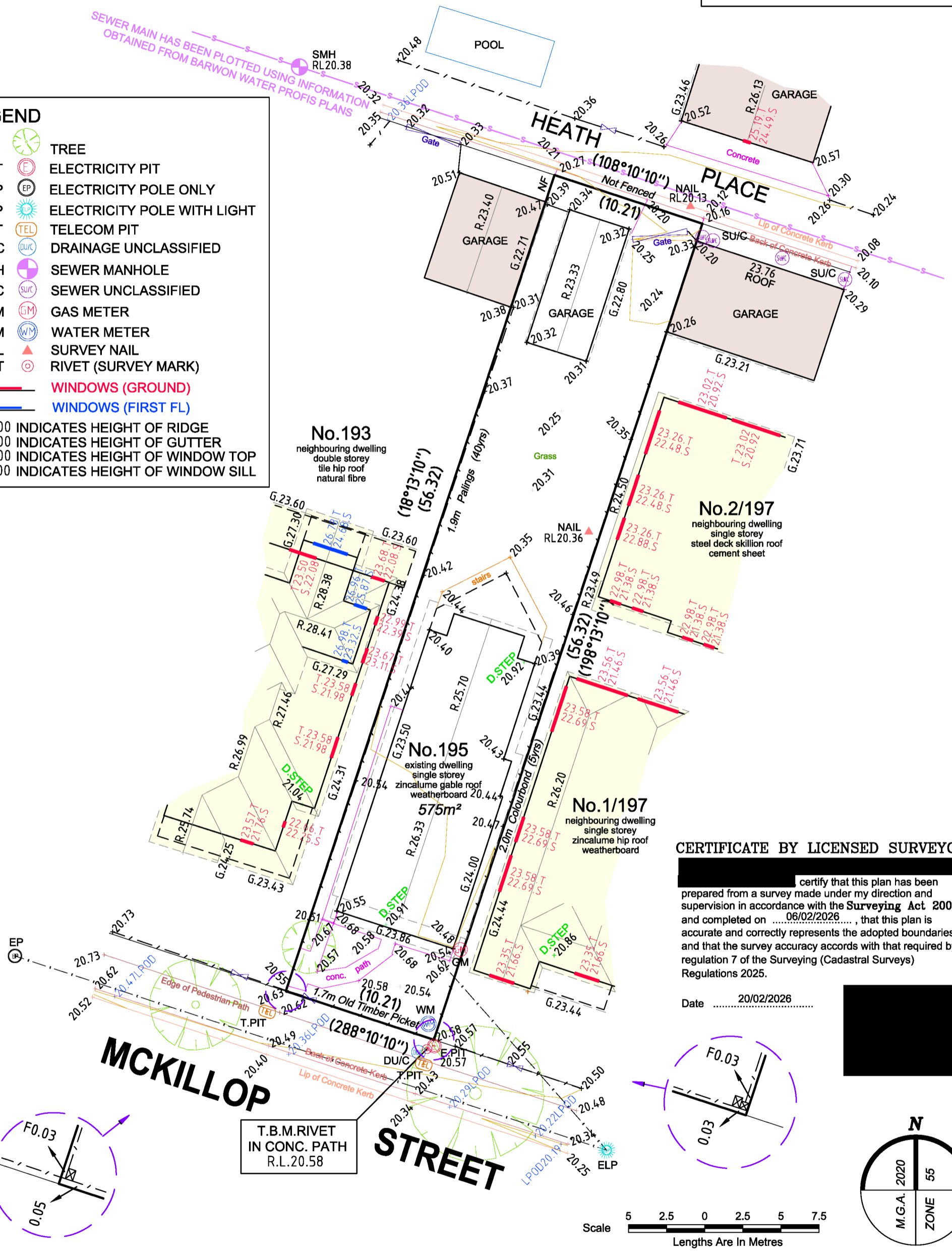
WHERE TITLE BOUNDARIES DO NOT ACCORD WITH EXISTING FENCES ADVERSE POSSESSORY RIGHTS MAY EXIST, ESPECIALLY IF THE FENCES HAVE BEEN IN THE SAME POSITION FOR OVER 15 YEARS. CONSULTATION WITH ADJOINING OWNERS IS ADVISED PRIOR TO REMOVING FENCES OR CARRYING OUT DESIGN OR BUILDING WORKS.

LEGEND

- TREE
- E.PIT
- EP
- ELP
- T.PIT
- DU/C
- SMH
- SU/C
- GM
- WM
- NAIL
- RIVET
- WINDOWS (GROUND)
- WINDOWS (FIRST FL)

R.00.00 INDICATES HEIGHT OF RIDGE
 G.00.00 INDICATES HEIGHT OF GUTTER
 T.00.00 INDICATES HEIGHT OF WINDOW TOP
 S.00.00 INDICATES HEIGHT OF WINDOW SILL

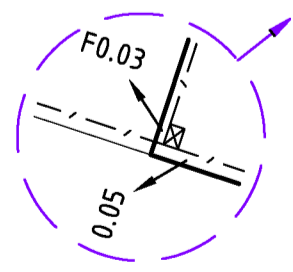
SEWER MAIN HAS BEEN PLOTTED USING INFORMATION OBTAINED FROM BARWON WATER PROFIS PLANS



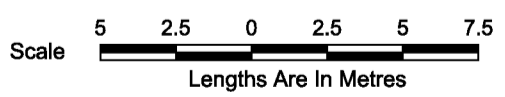
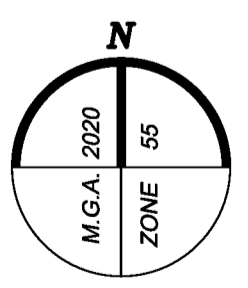
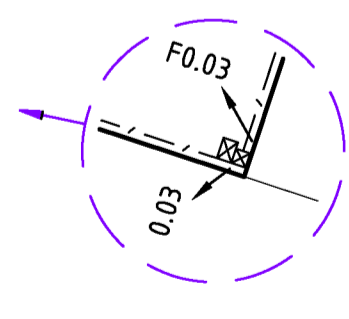
CERTIFICATE BY LICENSED SURVEYOR

I certify that this plan has been prepared from a survey made under my direction and supervision in accordance with the Surveying Act 2004 and completed on 06/02/2026, that this plan is accurate and correctly represents the adopted boundaries and that the survey accuracy accords with that required by regulation 7 of the Surveying (Cadastral Surveys) Regulations 2025.

Date 20/02/2026



T.B.M. RIVET IN CONC. PATH R.L. 20.58



Job Title	PLAN OF RE-ESTABLISHMENT & SITE ANALYSIS SURVEY
Address	195 MCKILLOP STREET, EAST GEELONG
Title details	LOT 1 ON TP387078L

Level Datum	AHD (VIA PM182)
Contour Interval	0.25m
Date of Survey	06/02/2026
Surveyed By	P.A.C
Drawn By	S.D.H
Date Drawn	20/02/2026
Scale	1:250 @ A3

Sheet No.	1 of 1
Job No.	1924-18
Version	01
Dwg No.	1924-18SS2.Dwg