


































# Plan 5: Future Urban Structure

## LEGEND

-  Precinct Structure Plan Area
-  Existing Urban Area
-  Existing Rural Area
-  Existing Rural Living Area
-  Future Manzeene Ave Residential Area
-  West Gateway Area (Note: Road Layout Indicative)
-  Patullos Road Area (Note: Road Layout Indicative)
-  Arterial Road (Category 1)
-  Major Council Road
-  Connector Street - Level 1
-  Connector Street - Level 1 with Bus
-  Connector Street - Level 2
-  Connector Street - Level 4
-  Access Street
-  Conventional Residential
-  Medium Density Residential
-  Passive Open Space
-  District Open Space
-  Native Vegetation Conservation Areas
-  Encumbered Active Open Space
-  Encumbered Passive Open Space
-  Encumbered Land Gas Easement
-  Gas Pipeline Measurement Length
-  Employment Precinct
-  Local Activity Centre (LAC)
-  Neighbourhood Activity Centre (NAC)
-  Schools
-  Community Centres (CC)
-  Encumbered Drainage Reserve
-  Potential Drainage Treatment Location
-  Indicative Neighbourhood Park
-  Indicative Parks Co-Located With Proposed Drainage Treatment
-  Possible Connections

