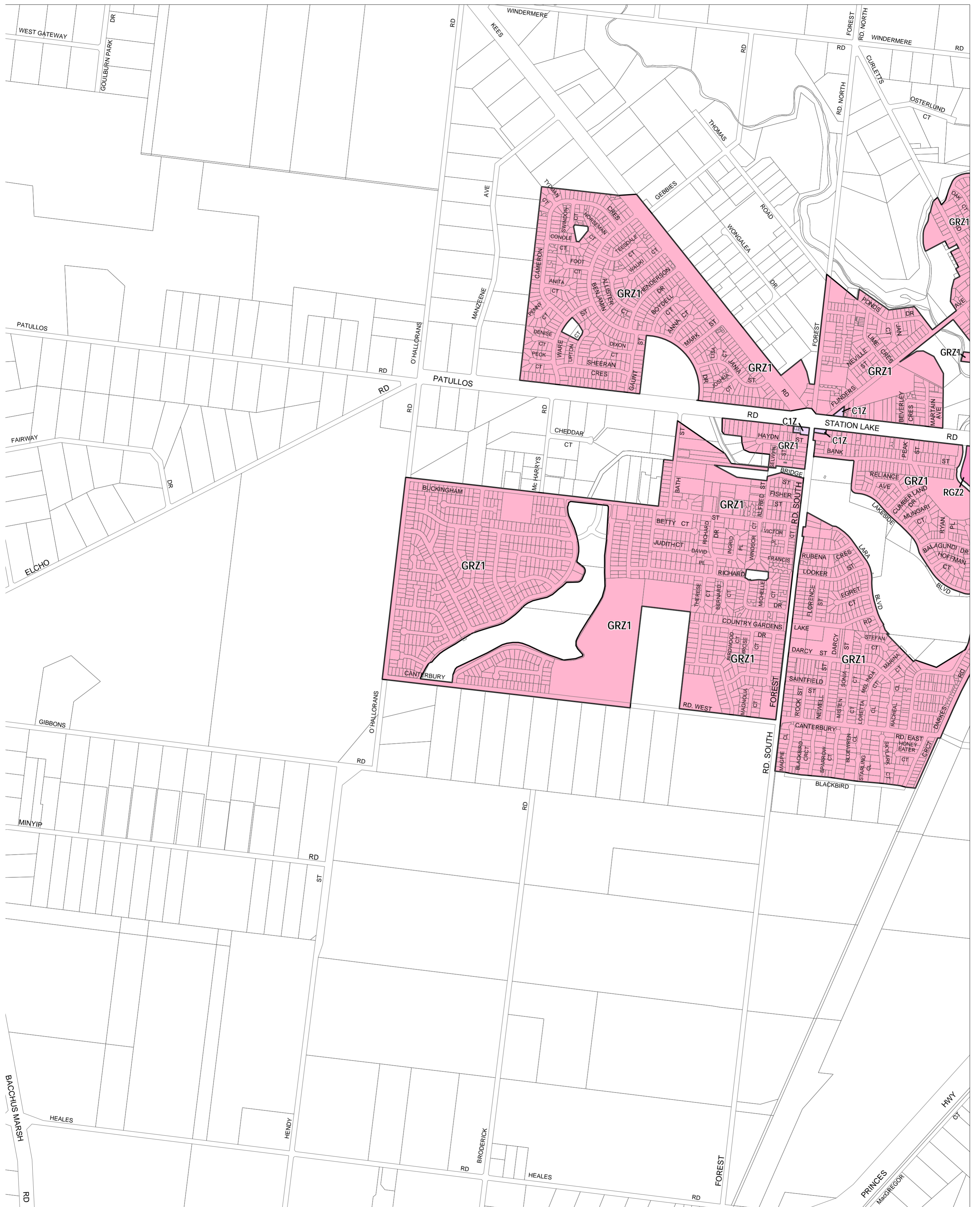


GREATER GEELONG PLANNING SCHEME - LOCAL PROVISION



This publication is copyright. No part may be reproduced by any process except in accordance with the provisions of the Copyright Act. © State of Victoria. This map should be read in conjunction with additional Planning Overlay Maps (if applicable) as indicated on the INDEX TO MAPS.

Commercial
 C1Z Commercial 1 Zone

Residential
 GRZ1 General Residential Zone - Schedule 1
 RGZ2 Residential Growth Zone - Schedule 2

200 0 200 400 600 800 1000 m
 AUSTRALIAN MAP GRID ZONE 55

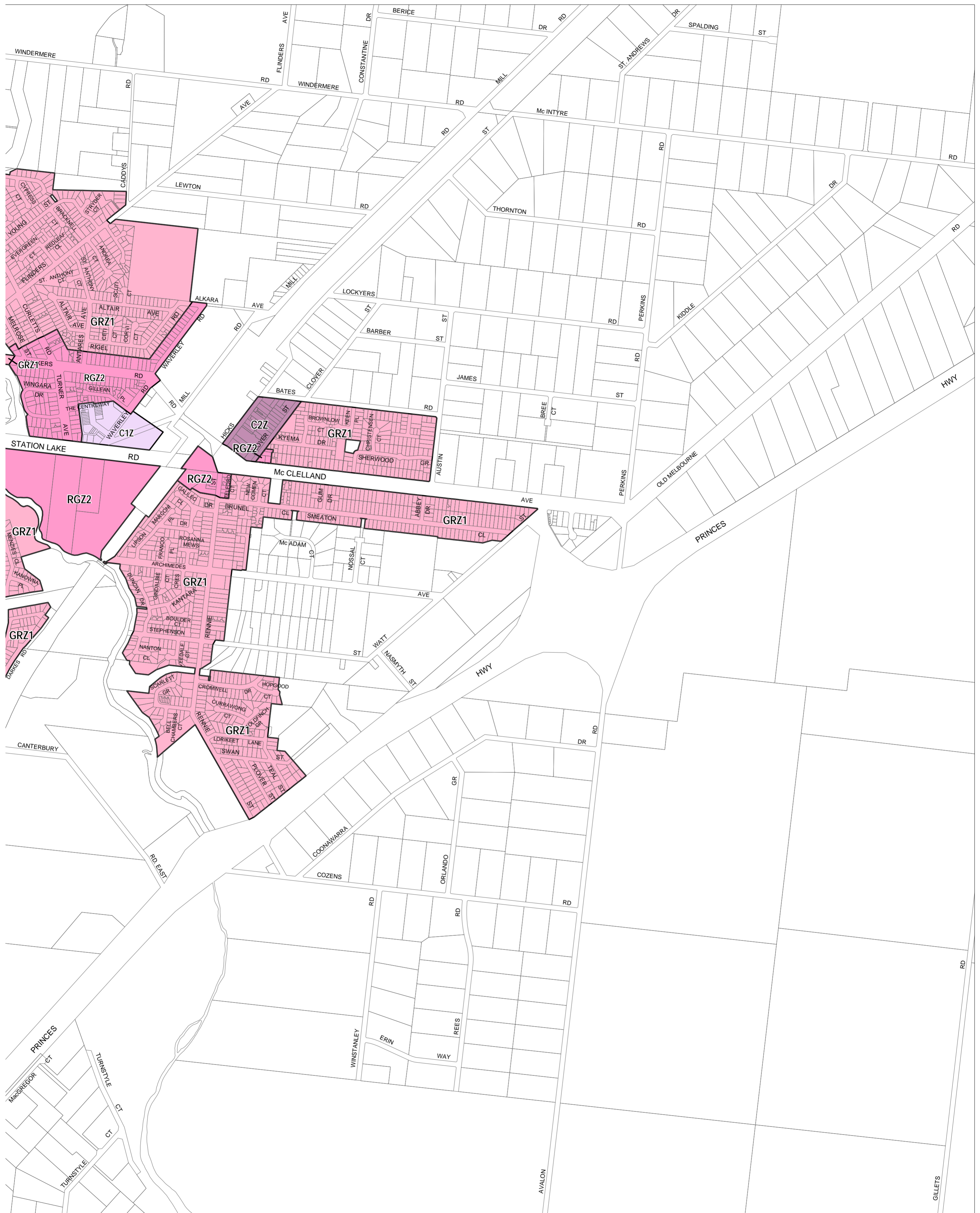
INDEX TO ADJOINING METRIC SERIES MAP

1	2	3	4
5	6	7	8
9	10	11	12
13	14	15	16
17	18	19	20
21	22	23	24
25	26	27	28
29	30	31	32
33	34	35	36
37	38	39	40
41	42	43	44
45	46	47	48
49	50	51	52
53	54	55	56
57	58	59	60
61	62	63	64
65	66	67	68
69	70	71	72
73	74	75	76
77	78	79	80
81	82	83	84
85	86	87	88
89	90	91	92

Printed: 16/10/2013

AMENDMENT C300

GREATER GEELONG PLANNING SCHEME - LOCAL PROVISION



This publication is copyright. No part may be reproduced by any process except in accordance with the provisions of the Copyright Act. © State of Victoria.
 This map should be read in conjunction with additional Planning Overlay Maps (if applicable) as indicated on the INDEX TO MAPS.

Commercial

- C1Z Commercial 1 Zone
- C2Z Commercial 2 Zone

Residential

- GRZ1 General Residential Zone - Schedule 1
- RGZ2 Residential Growth Zone - Schedule 2

200 0 200 400 600 800 1000 m

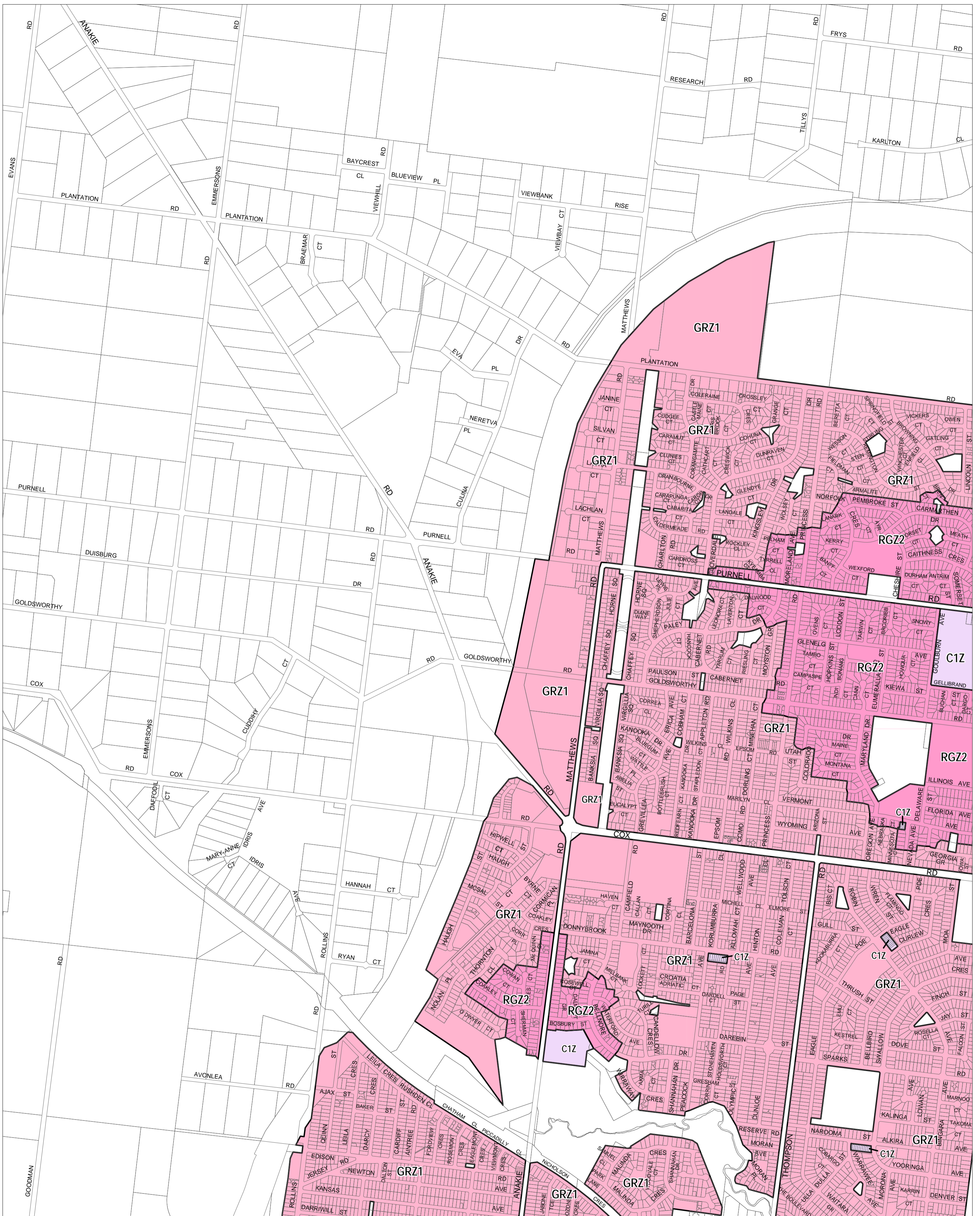
AUSTRALIAN MAP GRID ZONE 55

INDEX TO ADJOINING METRIC SERIES MAP

1	2	3	4
5	6	7	8
9	10	11	12
13	14	15	16
17	18	19	20
21	22	23	24
25	26	27	28
29	30	31	32
33	34	35	36
37	38	39	40
41	42	43	44
45	46	47	48
49	50	51	52
53	54	55	56
57	58	59	60
61	62	63	64
65	66	67	68
69	70	71	72
73	74	75	76
77	78	79	80
81	82	83	84
85	86	87	88
89	90	91	92

Printed: 17/10/2013

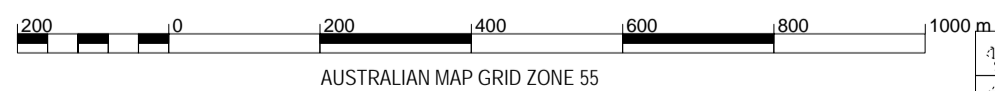
GREATER GEELONG PLANNING SCHEME - LOCAL PROVISION



This publication is copyright. No part may be reproduced by any process except in accordance with the provisions of the Copyright Act. © State of Victoria.

This map should be read in conjunction with additional Planning Overlay Maps (if applicable) as indicated on the INDEX TO MAPS.

- Commercial**
- Commercial 1 Zone
- Residential**
- General Residential Zone - Schedule 1
- Residential Growth Zone - Schedule 2



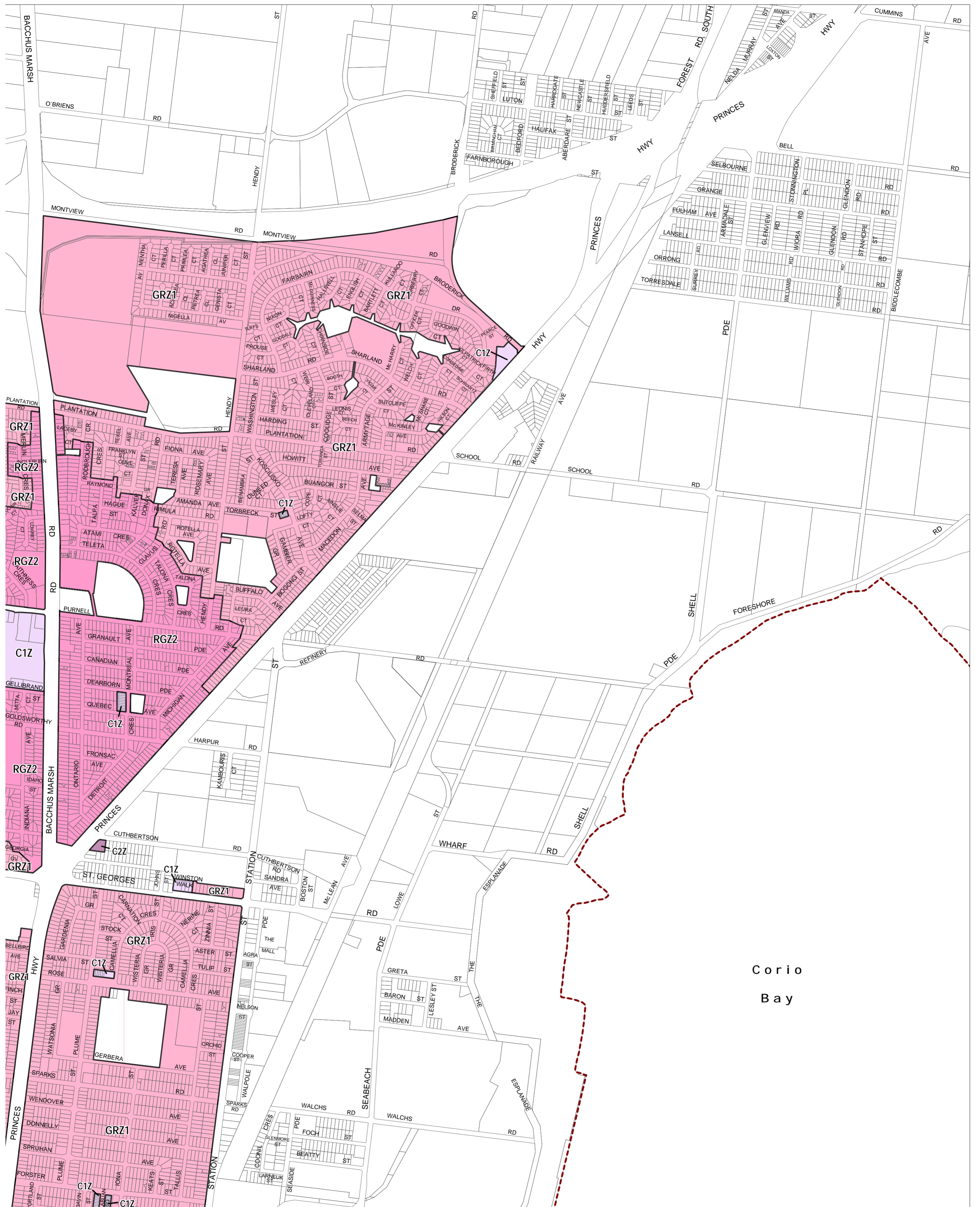
INDEX TO ADJOINING METRIC SERIES MAP

1	2	3	4
5	6	7	8
9	10	11	12
13	14	15	16
17	18	19	20
21	22	23	24
25	26	27	28
29	30	31	32
33	34	35	36
37	38	39	40
41	42	43	44
45	46	47	48
49	50	51	52
53	54	55	56
57	58	59	60
61	62	63	64
65	66	67	68
69	70	71	72
73	74	75	76
77	78	79	80
81	82	83	84
85	86	87	88
89	90	91	92
93	94	95	96
97	98	99	100

Printed: 17/10/2013

AMENDMENT C300

GREATER GEELONG PLANNING SCHEME - LOCAL PROVISION



This publication is copyright. No part may be reproduced by any process except in accordance with the provisions of the Copyright Act. © State of Victoria. This map should be read in conjunction with additional Planning Overlay Maps (if applicable) as indicated on the INDEX TO MAPS.

- Commercial**
- Commercial 1 Zone
 - Commercial 2 Zone
- Residential**
- General Residential Zone - Schedule 1
 - Residential Growth Zone - Schedule 2

200 0 200 400 600 800 1000 m

AUSTRALIAN MAP GRID ZONE 55

INDEX TO ADJOINING METRIC SERIES MAP

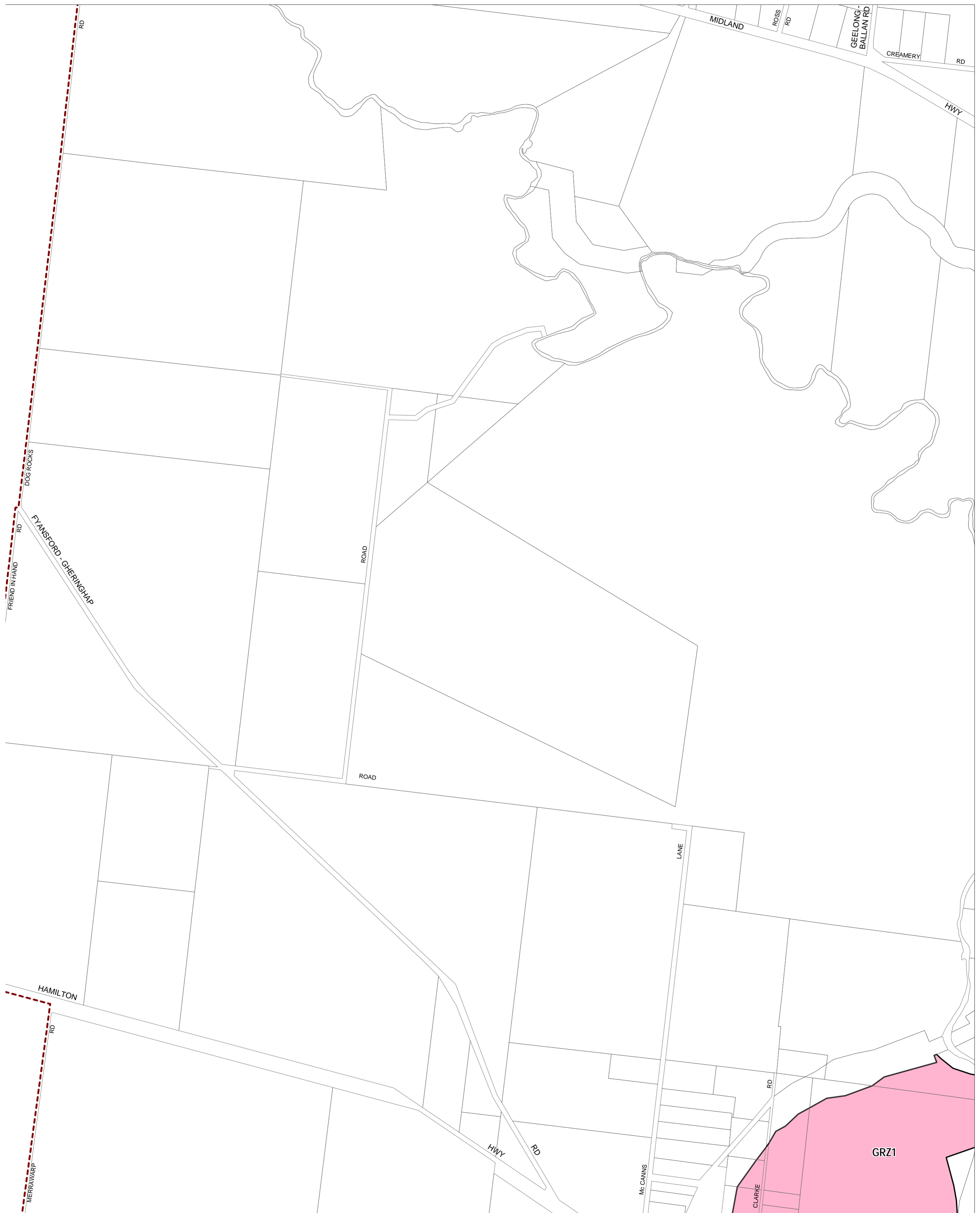
1	2	3	4
5	6	7	8
9	10	11	12
13	14	15	16
17	18	19	20
21	22	23	24
25	26	27	28
29	30	31	32
33	34	35	36
37	38	39	40
41	42	43	44
45	46	47	48
49	50	51	52
53	54	55	56
57	58	59	60
61	62	63	64
65	66	67	68
69	70	71	72
73	74	75	76
77	78	79	80
81	82	83	84
85	86	87	88
89	90	91	92

Printed: 17/10/2013

AMENDMENT C300

MAP No 26

GREATER GEELONG PLANNING SCHEME - LOCAL PROVISION



This publication is copyright. No part may be reproduced by any process except in accordance with the provisions of the Copyright Act. © State of Victoria.
 This map should be read in conjunction with additional Planning Overlay Maps (if applicable) as indicated on the INDEX TO MAPS.

Residential	
GRZ1	General Residential Zone - Schedule 1

200 0 200 400 600 800 1000 m

AUSTRALIAN MAP GRID ZONE 55

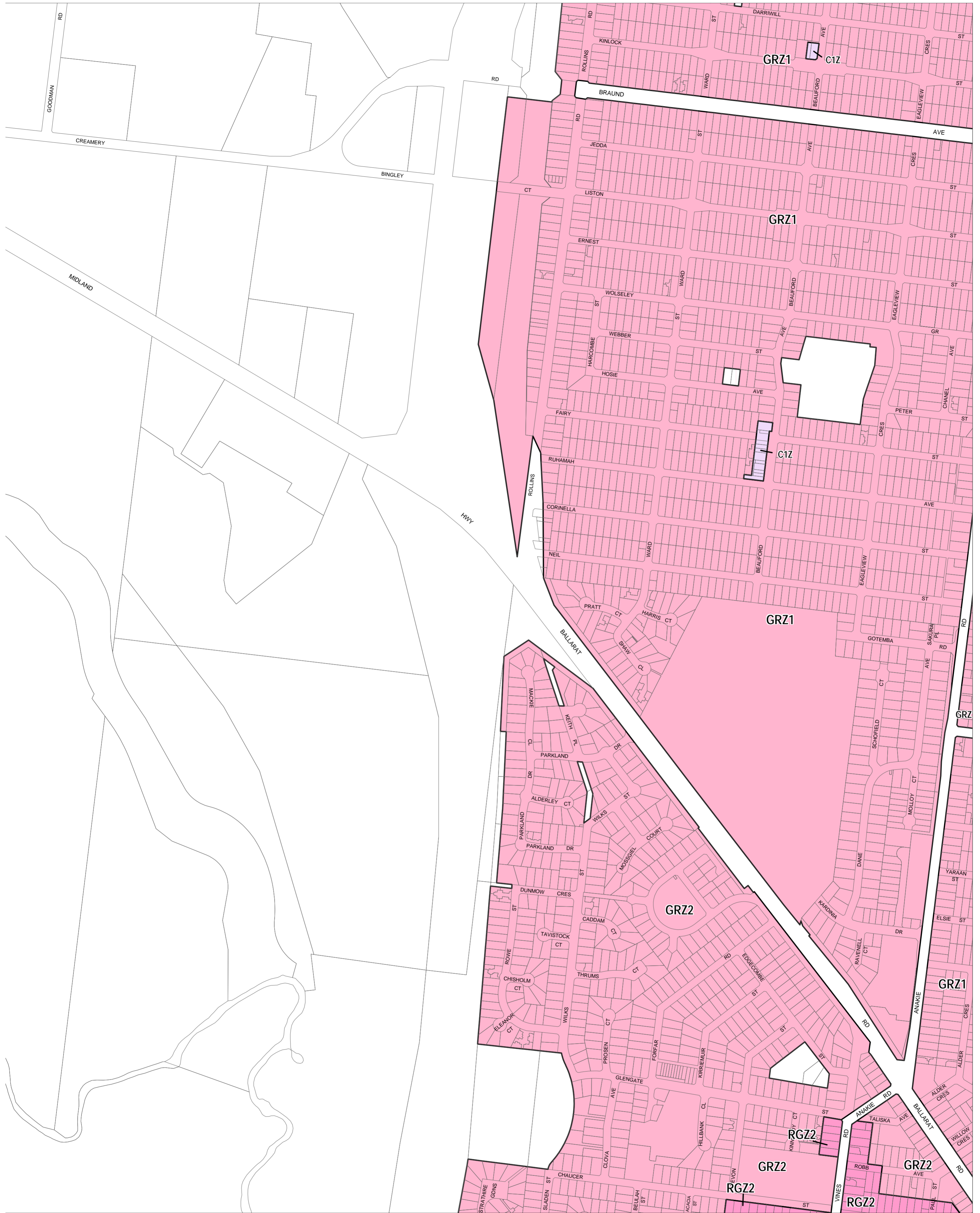
INDEX TO ADJOINING METRIC SERIES MAP

1	2	3	4
5	6	7	8
9	10	11	12
13	14	15	16
17	18	19	20
21	22	23	24
25	26	27	28
29	30	31	32
33	34	35	36
37	38	39	40
41	42	43	44
45	46	47	48
49	50	51	52
53	54	55	56
57	58	59	60
61	62	63	64
65	66	67	68
69	70	71	72
73	74	75	76
77	78	79	80
81	82	83	84
85	86	87	88
89	90	91	92

Printed: 17/10/2013

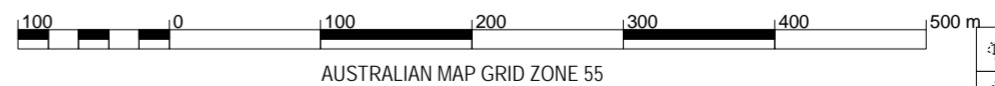
AMENDMENT C300

GREATER GEELONG PLANNING SCHEME - LOCAL PROVISION



This publication is copyright. No part may be reproduced by any process except in accordance with the provisions of the Copyright Act. © State of Victoria. This map should be read in conjunction with additional Planning Overlay Maps (if applicable) as indicated on the INDEX TO MAPS.

- Commercial**
- C1Z Commercial 1 Zone
- Residential**
- GRZ1 General Residential Zone - Schedule 1
 - GRZ2 General Residential Zone - Schedule 2
 - RGZ2 Residential Growth Zone - Schedule 2



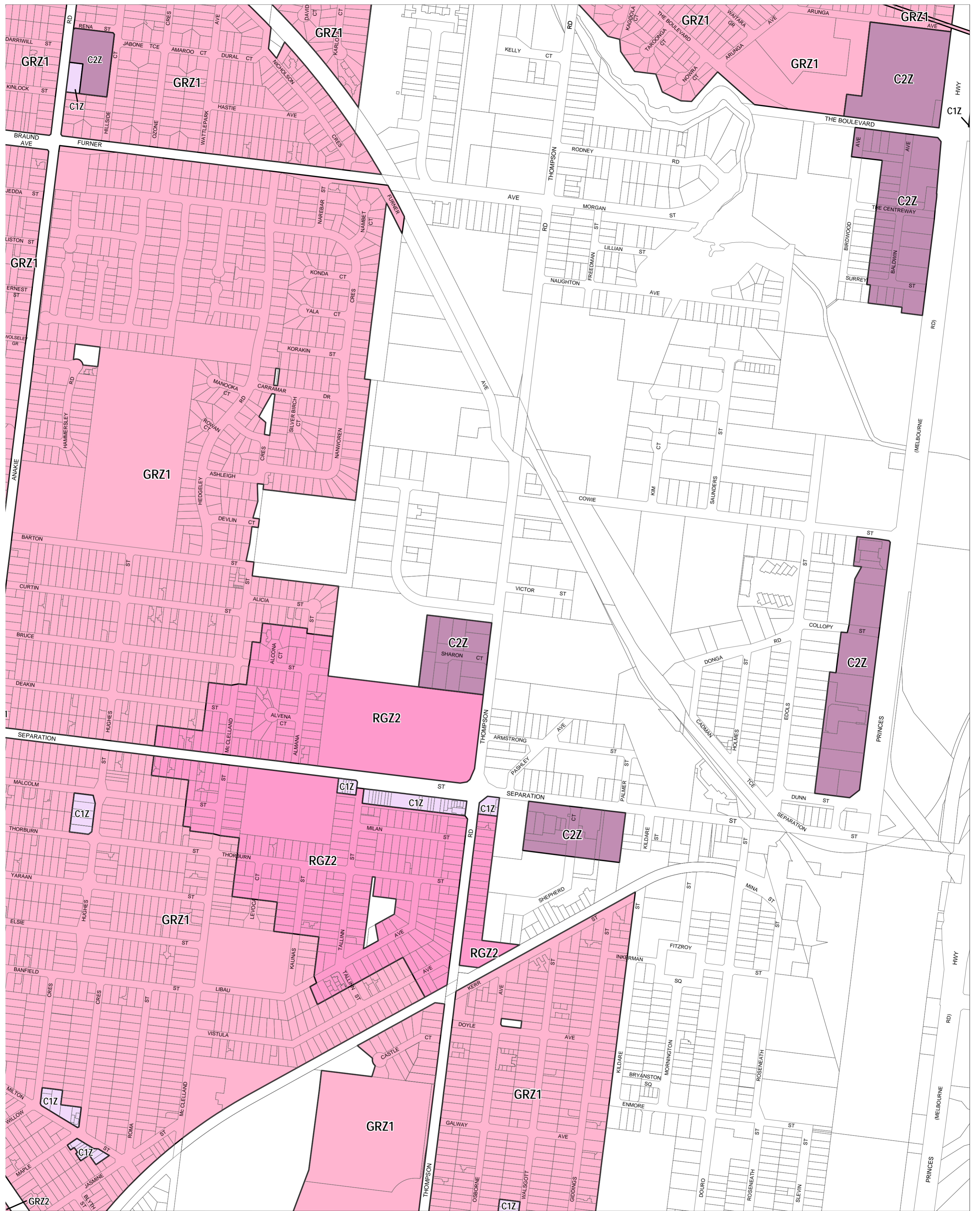
INDEX TO ADJOINING METRIC SERIES MAP

1	2	3	4
5	6	7	8
9	10	11	12
13	14	15	16
17	18	19	20
21	22	23	24
25	26	27	28
29	30	31	32
33	34	35	36
37	38	39	40
41	42	43	44
45	46	47	48
49	50	51	52
53	54	55	56
57	58	59	60
61	62	63	64
65	66	67	68
69	70	71	72
73	74	75	76
77	78	79	80
81	82	83	84
85	86	87	88
89	90	91	92

Printed: 17/10/2013

AMENDMENT C300

GREATER GEELONG PLANNING SCHEME - LOCAL PROVISION



This publication is copyright. No part may be reproduced by any process except in accordance with the provisions of the Copyright Act. © State of Victoria.
 This map should be read in conjunction with additional Planning Overlay Maps (if applicable) as indicated on the INDEX TO MAPS.

- Commercial**
- Commercial 1 Zone
 - Commercial 2 Zone
- Residential**
- General Residential Zone - Schedule 1
 - General Residential Zone - Schedule 2
 - Residential Growth Zone - Schedule 2

100 0 100 200 300 400 500 m

AUSTRALIAN MAP GRID ZONE 55

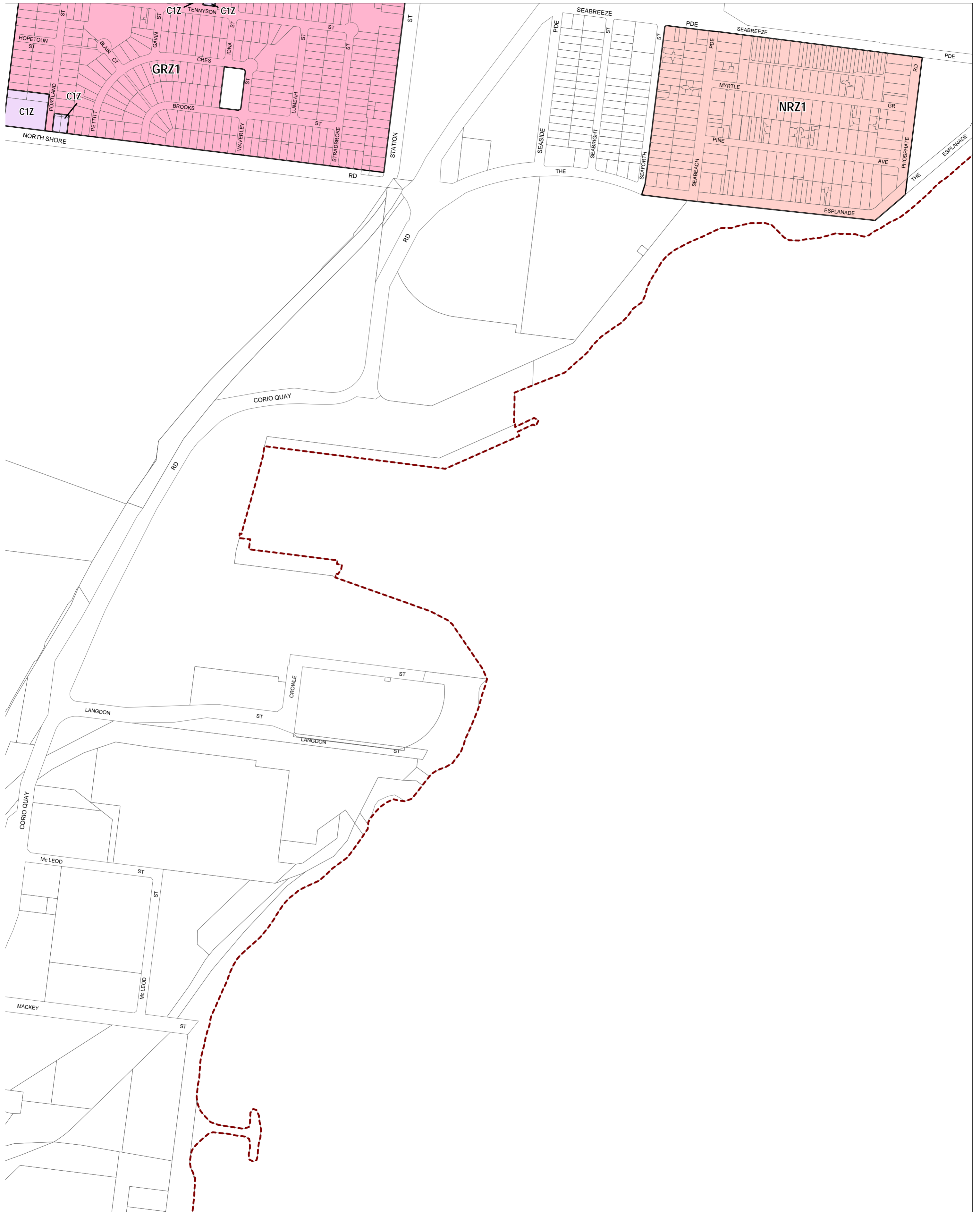
INDEX TO ADJOINING METRIC SERIES MAP

1	2	3	4
5	6	7	8
9	10	11	12
13	14	15	16
17	18	19	20
21	22	23	24
25	26	27	28
29	30	31	32
33	34	35	36
37	38	39	40
41	42	43	44
45	46	47	48
49	50	51	52
53	54	55	56
57	58	59	60
61	62	63	64
65	66	67	68
69	70	71	72
73	74	75	76
77	78	79	80
81	82	83	84
85	86	87	88
89	90	91	92

Printed: 17/10/2013

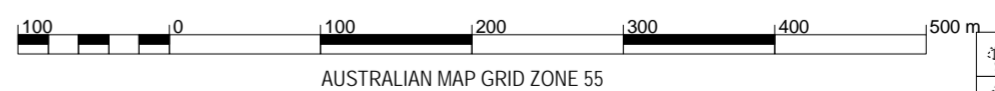
AMENDMENT C300

GREATER GEELONG PLANNING SCHEME - LOCAL PROVISION



This publication is copyright. No part may be reproduced by any process except in accordance with the provisions of the Copyright Act. © State of Victoria. This map should be read in conjunction with additional Planning Overlay Maps (if applicable) as indicated on the INDEX TO MAPS.

- Commercial**
- C1Z Commercial 1 Zone
- Residential**
- GRZ1 General Residential Zone - Schedule 1
 - NRZ1 Neighbourhood Residential Zone - Schedule 1



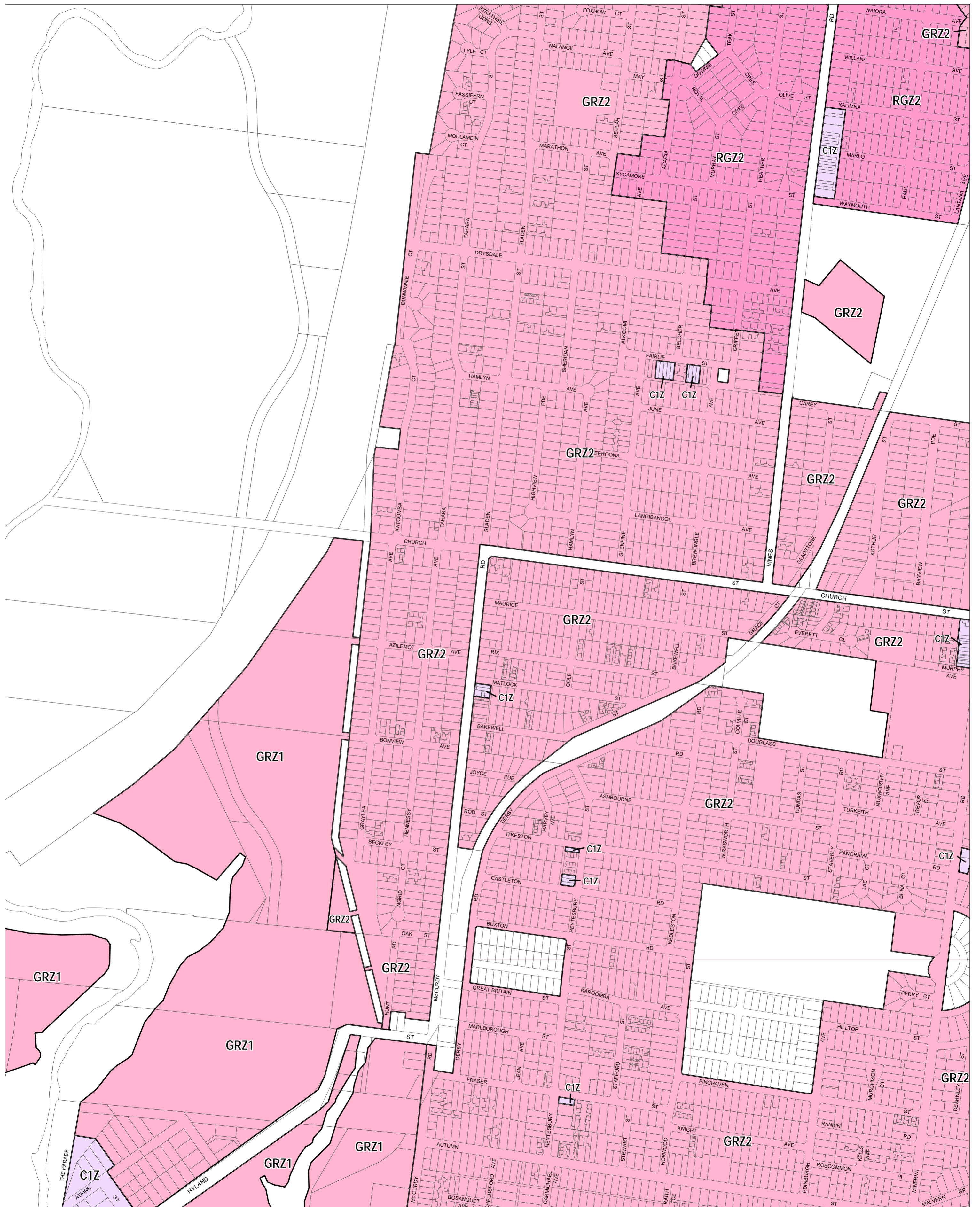
INDEX TO ADJOINING METRIC SERIES MAP

1	2	3	4
5	6	7	8
9	10	11	12
13	14	15	16
17	18	19	20
21	22	23	24
25	26	27	28
29	30	31	32
33	34	35	36
37	38	39	40
41	42	43	44
45	46	47	48
49	50	51	52
53	54	55	56
57	58	59	60
61	62	63	64
65	66	67	68
69	70	71	72
73	74	75	76
77	78	79	80
81	82	83	84
85	86	87	88
89	90	91	92

Printed: 17/10/2013

AMENDMENT C300

GREATER GEELONG PLANNING SCHEME - LOCAL PROVISION



This publication is copyright. No part may be reproduced by any process except in accordance with the provisions of the Copyright Act. © State of Victoria. This map should be read in conjunction with additional Planning Overlay Maps (if applicable) as indicated on the INDEX TO MAPS.

Commercial
 C1Z Commercial 1 Zone

Residential
 GRZ1 General Residential Zone - Schedule 1
 GRZ2 General Residential Zone - Schedule 2
 RGZ2 Residential Growth Zone - Schedule 2

100 0 100 200 300 400 500 m

AUSTRALIAN MAP GRID ZONE 55

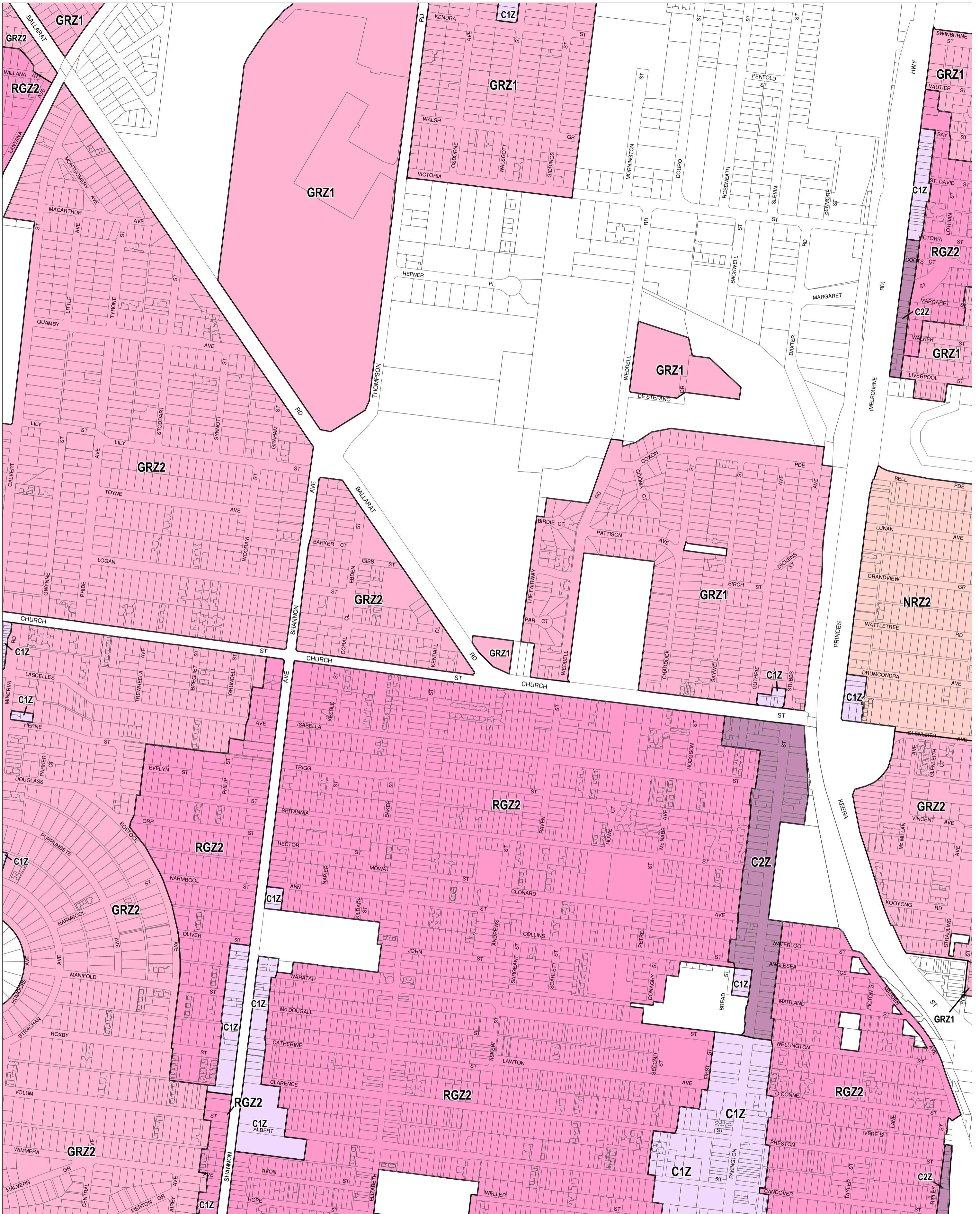
INDEX TO ADJOINING METRIC SERIES MAP

1	2	3	4
5	6	7	8
9	10	11	12
13	14	15	16
17	18	19	20
21	22	23	24
25	26	27	28
29	30	31	32
33	34	35	36
37	38	39	40
41	42	43	44
45	46	47	48
49	50	51	52
53	54	55	56
57	58	59	60
61	62	63	64
65	66	67	68
69	70	71	72
73	74	75	76
77	78	79	80
81	82	83	84
85	86	87	88
89	90	91	92

Printed: 17/10/2013

AMENDMENT C300

GREATER GEELONG PLANNING SCHEME - LOCAL PROVISION



This publication is copyright. No part may be reproduced by any process except in accordance with the provisions of the Copyright Act. © State of Victoria. This map should be read in conjunction with additional Planning Overlay Maps (if applicable) as indicated on the INDEX TO MAPS.

Commercial	
C1Z	Commercial 1 Zone
C2Z	Commercial 2 Zone
Residential	
GRZ1	General Residential Zone - Schedule 1
GRZ2	General Residential Zone - Schedule 2
NRZ2	Neighbourhood Residential Zone - Schedule 2
RGZ2	Residential Growth Zone - Schedule 2

100 0 100 200 300 400 500 m

AUSTRALIAN MAP GRID ZONE 55

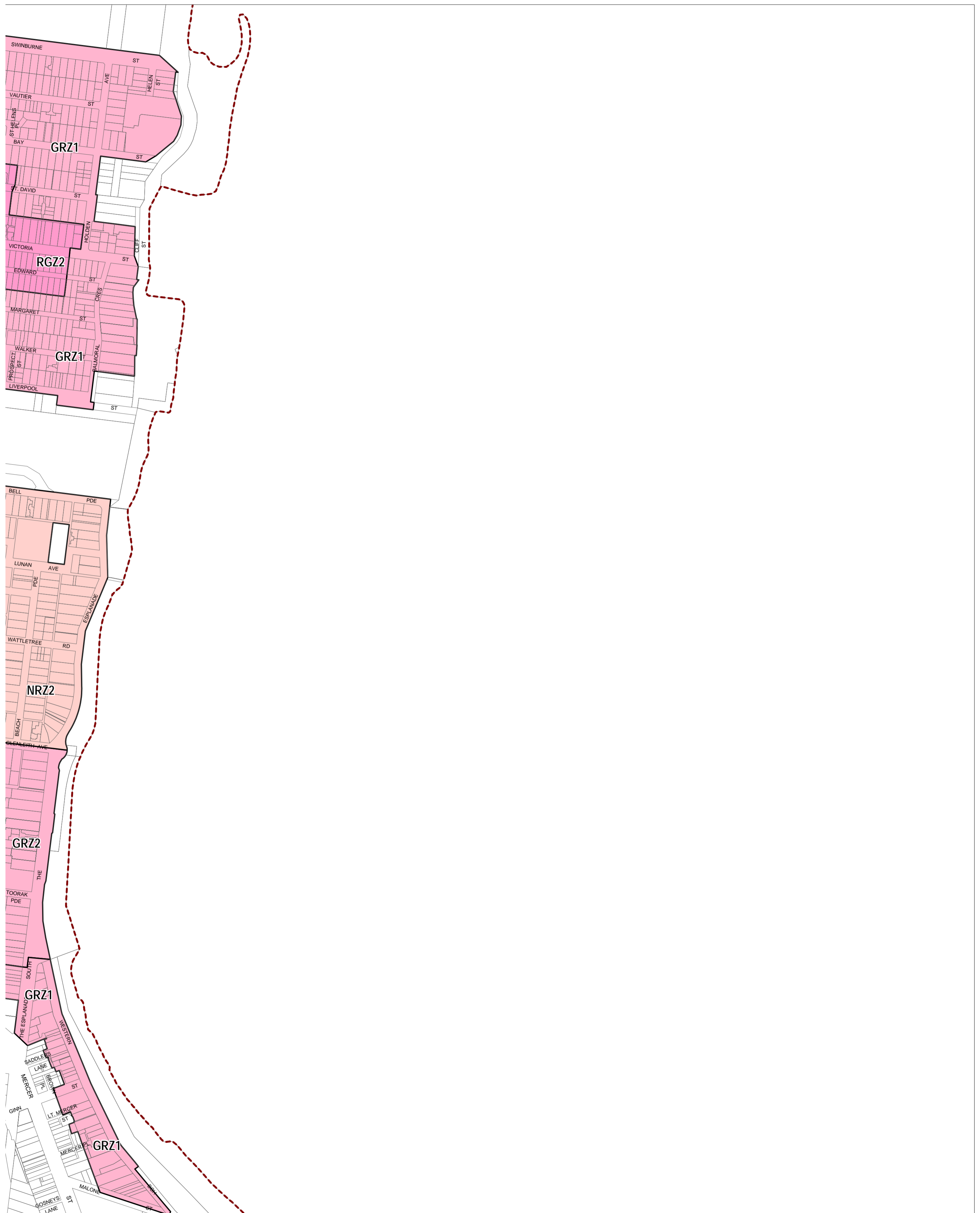
INDEX TO ADJOINING METRIC SERIES MAP

1	2	3	4
5	6	7	8
9	10	11	12
13	14	15	16
17	18	19	20
21	22	23	24
25	26	27	28
29	30	31	32
33	34	35	36
37	38	39	40
41	42	43	44
45	46	47	48
49	50	51	52
53	54	55	56
57	58	59	60
61	62	63	64
65	66	67	68
69	70	71	72
73	74	75	76
77	78	79	80
81	82	83	84
85	86	87	88
89	90	91	92

Printed: 17/10/2013

AMENDMENT C300

GREATER GEELONG PLANNING SCHEME - LOCAL PROVISION



This publication is copyright. No part may be reproduced by any process except in accordance with the provisions of the Copyright Act. © State of Victoria.
 This map should be read in conjunction with additional Planning Overlay Maps (if applicable) as indicated on the INDEX TO MAPS.

Residential	
	GRZ1 General Residential Zone - Schedule 1
	GRZ2 General Residential Zone - Schedule 2
	NRZ2 Neighbourhood Residential Zone - Schedule 2
	RGZ2 Residential Growth Zone - Schedule 2

100 0 100 200 300 400 500 m

AUSTRALIAN MAP GRID ZONE 55

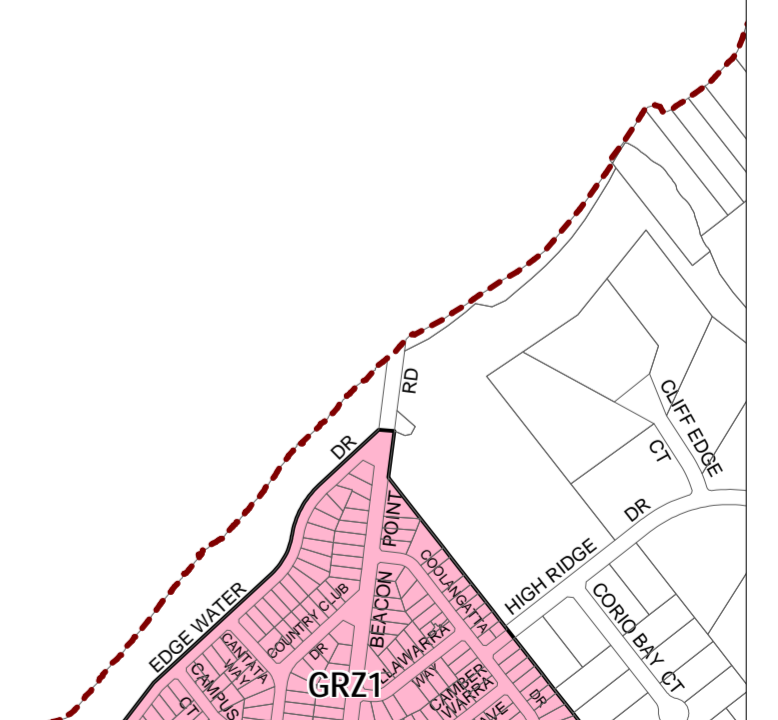
INDEX TO ADJOINING METRIC SERIES MAP

3	2	3	4
5	6	7	8
9	10	11	12
13	14	15	16
17	18	19	20
21	22	23	24
25	26	27	28
29	30	31	32
33	34	35	36
37	38	39	40
41	42	43	44
45	46	47	48
49	50	51	52
53	54	55	56
57	58	59	60
61	62	63	64
65	66	67	68
69	70	71	72
73	74	75	76
77	78	79	80
81	82	83	84
85	86	87	88
89	90	91	92

Printed: 17/10/2013

AMENDMENT C300

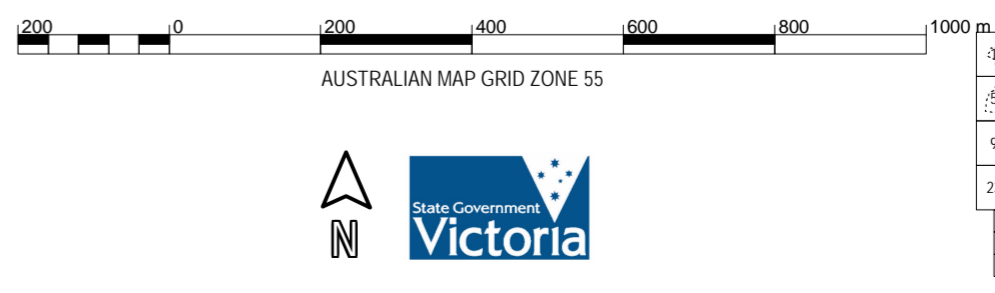
GREATER GEELONG PLANNING SCHEME - LOCAL PROVISION



This publication is copyright. No part may be reproduced by any process except in accordance with the provisions of the Copyright Act. © State of Victoria.

This map should be read in conjunction with additional Planning Overlay Maps (if applicable) as indicated on the INDEX TO MAPS.

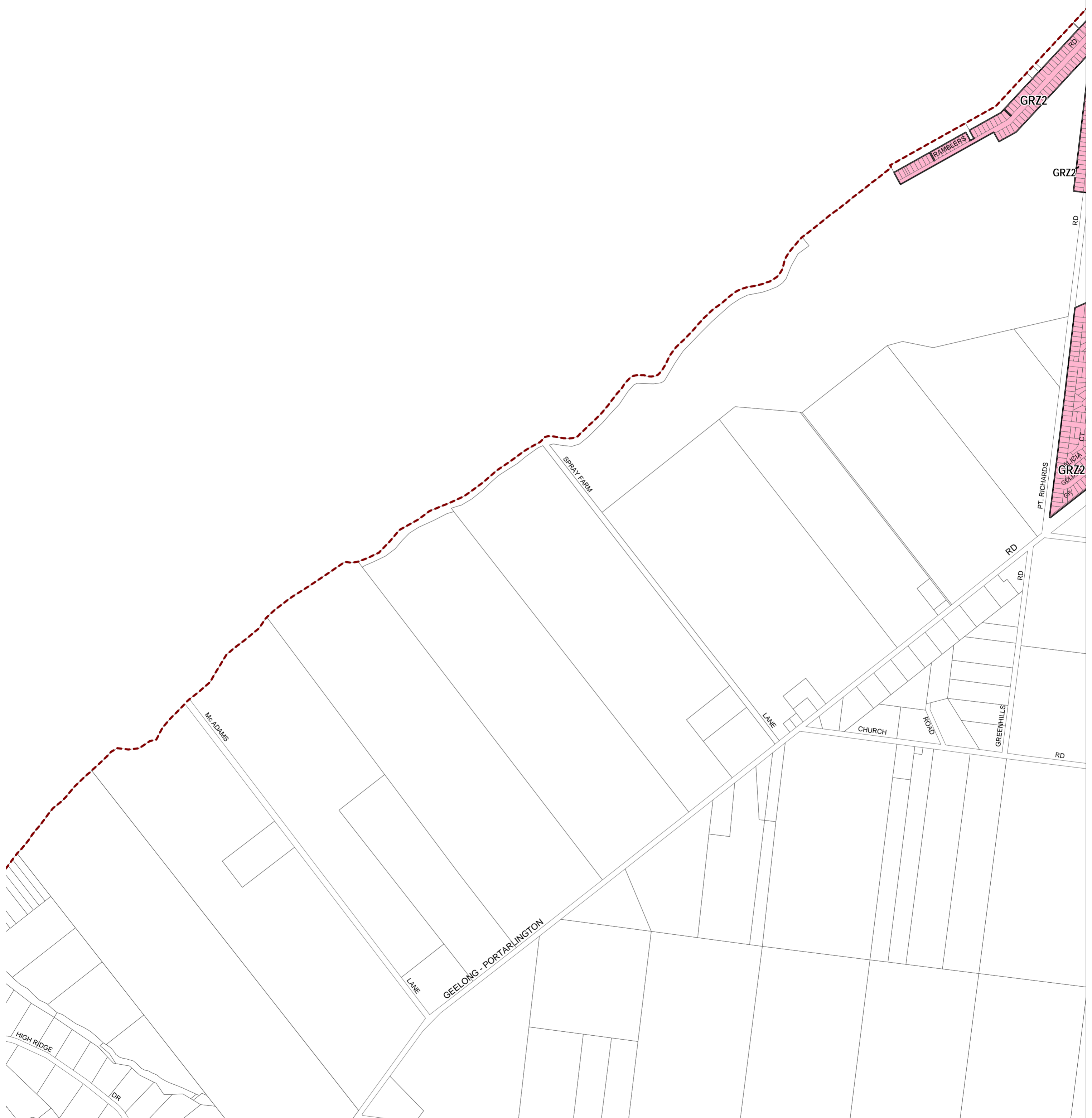
Residential
 GRZ1 General Residential Zone - Schedule 1



Printed: 17/10/2013

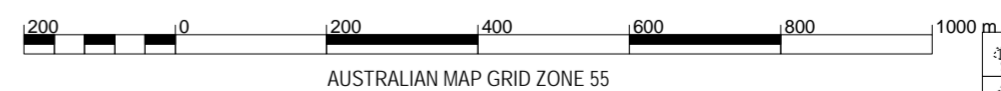
AMENDMENT C300

GREATER GEELONG PLANNING SCHEME - LOCAL PROVISION



This publication is copyright. No part may be reproduced by any process except in accordance with the provisions of the Copyright Act. © State of Victoria.
 This map should be read in conjunction with additional Planning Overlay Maps (if applicable) as indicated on the INDEX TO MAPS.

Residential
 GRZ2 General Residential Zone - Schedule 2



AUSTRALIAN MAP GRID ZONE 55



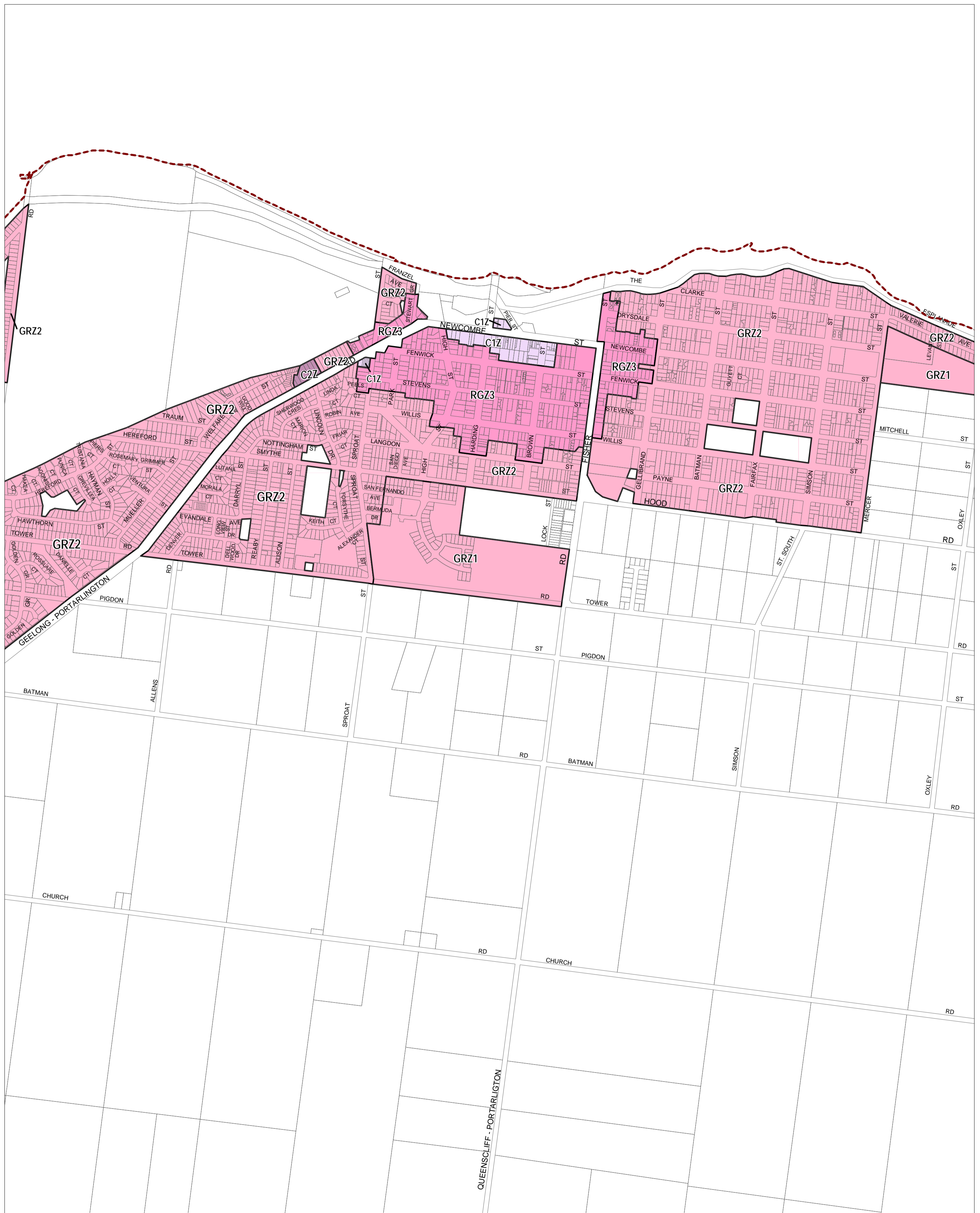
INDEX TO ADJOINING METRIC SERIES MAP

1	2	3	4
5	6	7	8
9	10	11	12
13	14	15	16
17	18	19	20
21	22	23	24
25	26	27	28
29	30	31	32
33	34	35	36
37	38	39	40
41	42	43	44
45	46	47	48
49	50	51	52
53	54	55	56
57	58	59	60
61	62	63	64
65	66	67	68
69	70	71	72
73	74	75	76
77	78	79	80
81	82	83	84
85	86	87	88
89	90	91	92

Printed: 17/10/2013

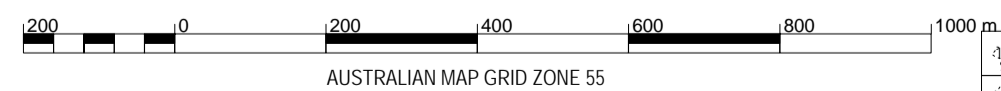
AMENDMENT C300

GREATER GEELONG PLANNING SCHEME - LOCAL PROVISION



This publication is copyright. No part may be reproduced by any process except in accordance with the provisions of the Copyright Act. © State of Victoria. This map should be read in conjunction with additional Planning Overlay Maps (if applicable) as indicated on the INDEX TO MAPS.

Commercial	
C1Z	Commercial 1 Zone
C2Z	Commercial 2 Zone
Residential	
GRZ1	General Residential Zone - Schedule 1
GRZ2	General Residential Zone - Schedule 2
RGZ3	Residential Growth Zone - Schedule 3



AUSTRALIAN MAP GRID ZONE 55



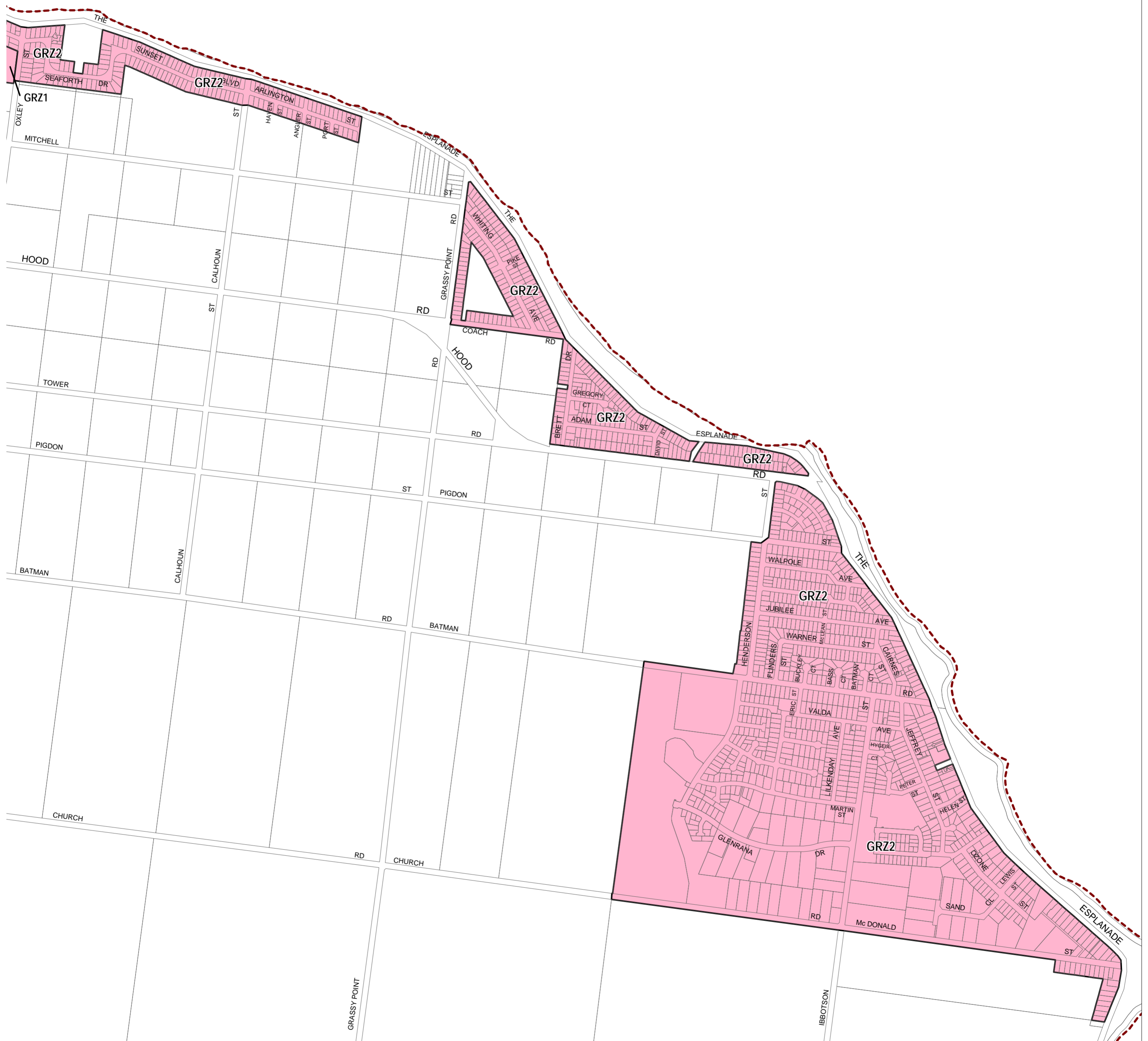
INDEX TO ADJOINING METRIC SERIES MAP

1	2	3	4
5	6	7	8
9	10	11	12
13	14	15	16
17	18	19	20
21	22	23	24
25	26	27	28
29	30	31	32
33	34	35	36
37	38	39	40
41	42	43	44
45	46	47	48
49	50	51	52
53	54	55	56
57	58	59	60
61	62	63	64
65	66	67	68
69	70	71	72
73	74	75	76
77	78	79	80
81	82	83	84
85	86	87	88
89	90	91	92

Printed: 17/10/2013

AMENDMENT C300

GREATER GEELONG PLANNING SCHEME - LOCAL PROVISION



This publication is copyright. No part may be reproduced by any process except in accordance with the provisions of the Copyright Act. © State of Victoria.
 This map should be read in conjunction with additional Planning Overlay Maps (if applicable) as indicated on the INDEX TO MAPS.

Residential	
GRZ1	General Residential Zone - Schedule 1
GRZ2	General Residential Zone - Schedule 2

200 0 200 400 600 800 1000 m

AUSTRALIAN MAP GRID ZONE 55

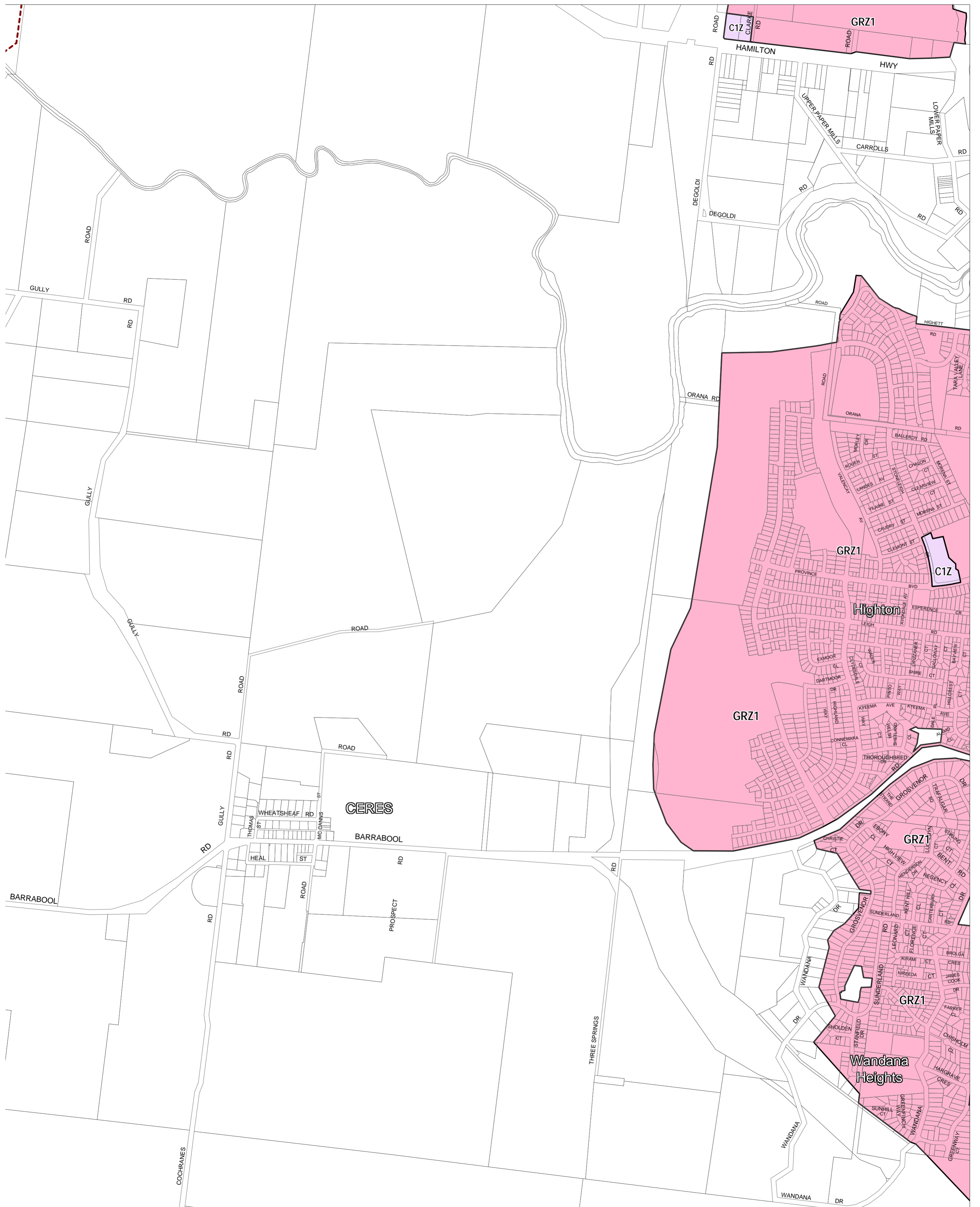
INDEX TO ADJOINING METRIC SERIES MAP

1	2	3	4
5	6	7	8
9	10	11	12
13	14	15	16
17	18	19	20
21	22	23	24
25	26	27	28
29	30	31	32
33	34	35	36
37	38	39	40
41	42	43	44
45	46	47	48
49	50	51	52
53	54	55	56
57	58	59	60
61	62	63	64
65	66	67	68
69	70	71	72
73	74	75	76
77	78	79	80
81	82	83	84
85	86	87	88
89	90	91	92

Printed: 17/10/2013

AMENDMENT C300

GREATER GEELONG PLANNING SCHEME - LOCAL PROVISION



This publication is copyright. No part may be reproduced by any process except in accordance with the provisions of the Copyright Act. © State of Victoria.
 This map should be read in conjunction with additional Planning Overlay Maps (if applicable) as indicated on the INDEX TO MAPS.

Commercial
 C1Z Commercial 1 Zone

Residential
 GRZ1 General Residential Zone - Schedule 1

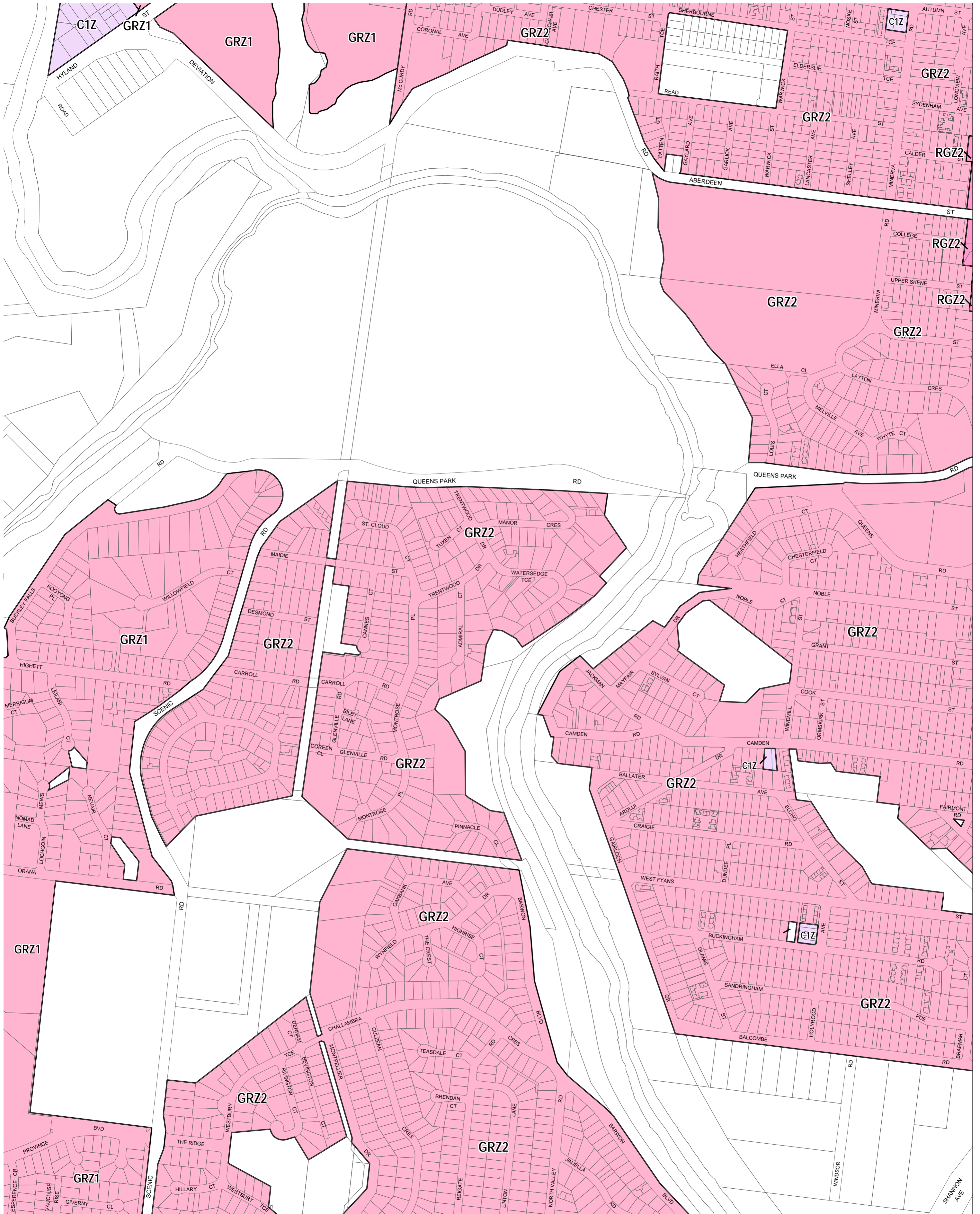
200 0 200 400 600 800 1000 m
 AUSTRALIAN MAP GRID ZONE 55

INDEX TO ADJOINING METRIC SERIES MAP

1	2	3	4
5	6	7	8
9	10	11	12
13	14	15	16
17	18	19	20
21	22	23	24
25	26	27	28
29	30	31	32
33	34	35	36
37	38	39	40
41	42	43	44
45	46	47	48
49	50	51	52
53	54	55	56
57	58	59	60
61	62	63	64
65	66	67	68
69	70	71	72
73	74	75	76
77	78	79	80
81	82	83	84
85	86	87	88
89	90	91	92

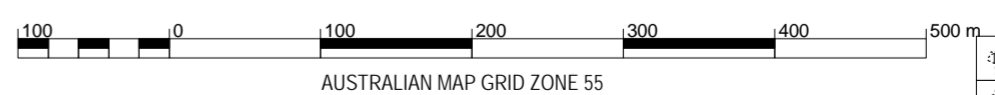
Printed: 17/10/2013

GREATER GEELONG PLANNING SCHEME - LOCAL PROVISION



This publication is copyright. No part may be reproduced by any process except in accordance with the provisions of the Copyright Act. © State of Victoria. This map should be read in conjunction with additional Planning Overlay Maps (if applicable) as indicated on the INDEX TO MAPS.

- Commercial**
- C1Z Commercial 1 Zone
- Residential**
- GRZ1 General Residential Zone - Schedule 1
 - GRZ2 General Residential Zone - Schedule 2
 - RGZ2 Residential Growth Zone - Schedule 2



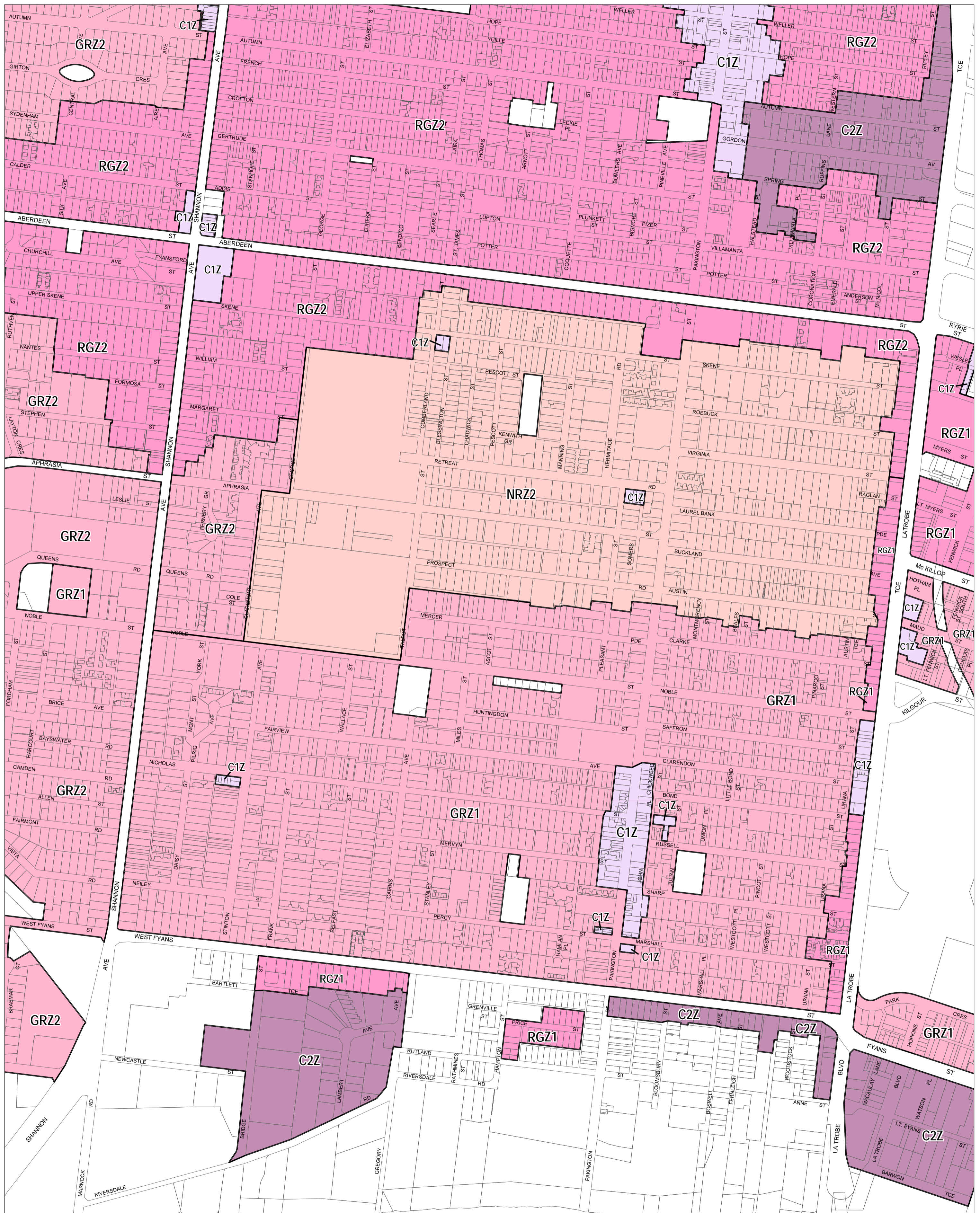
INDEX TO ADJOINING METRIC SERIES MAP

1	2	3	4
5	6	7	8
9	10	11	12
13	14	15	16
17	18	19	20
21	22	23	24
25	26	27	28
29	30	31	32
33	34	35	36
37	38	39	40
41	42	43	44
45	46	47	48
49	50	51	52
53	54	55	56
57	58	59	60
61	62	63	64
65	66	67	68
69	70	71	72
73	74	75	76
77	78	79	80
81	82	83	84
85	86	87	88
89	90	91	92

Printed: 17/10/2013

AMENDMENT C300

GREATER GEELONG PLANNING SCHEME - LOCAL PROVISION



This publication is copyright. No part may be reproduced by any process except in accordance with the provisions of the Copyright Act. © State of Victoria. This map should be read in conjunction with additional Planning Overlay Maps (if applicable) as indicated on the INDEX TO MAPS.

Commercial

- C1Z Commercial 1 Zone
- C2Z Commercial 2 Zone

Residential

- GRZ1 General Residential Zone - Schedule 1
- GRZ2 General Residential Zone - Schedule 2
- NRZ2 Neighbourhood Residential Zone - Schedule 2
- RGZ1 Residential Growth Zone - Schedule 1
- RGZ2 Residential Growth Zone - Schedule 2

100 0 100 200 300 400 500 m

AUSTRALIAN MAP GRID ZONE 55

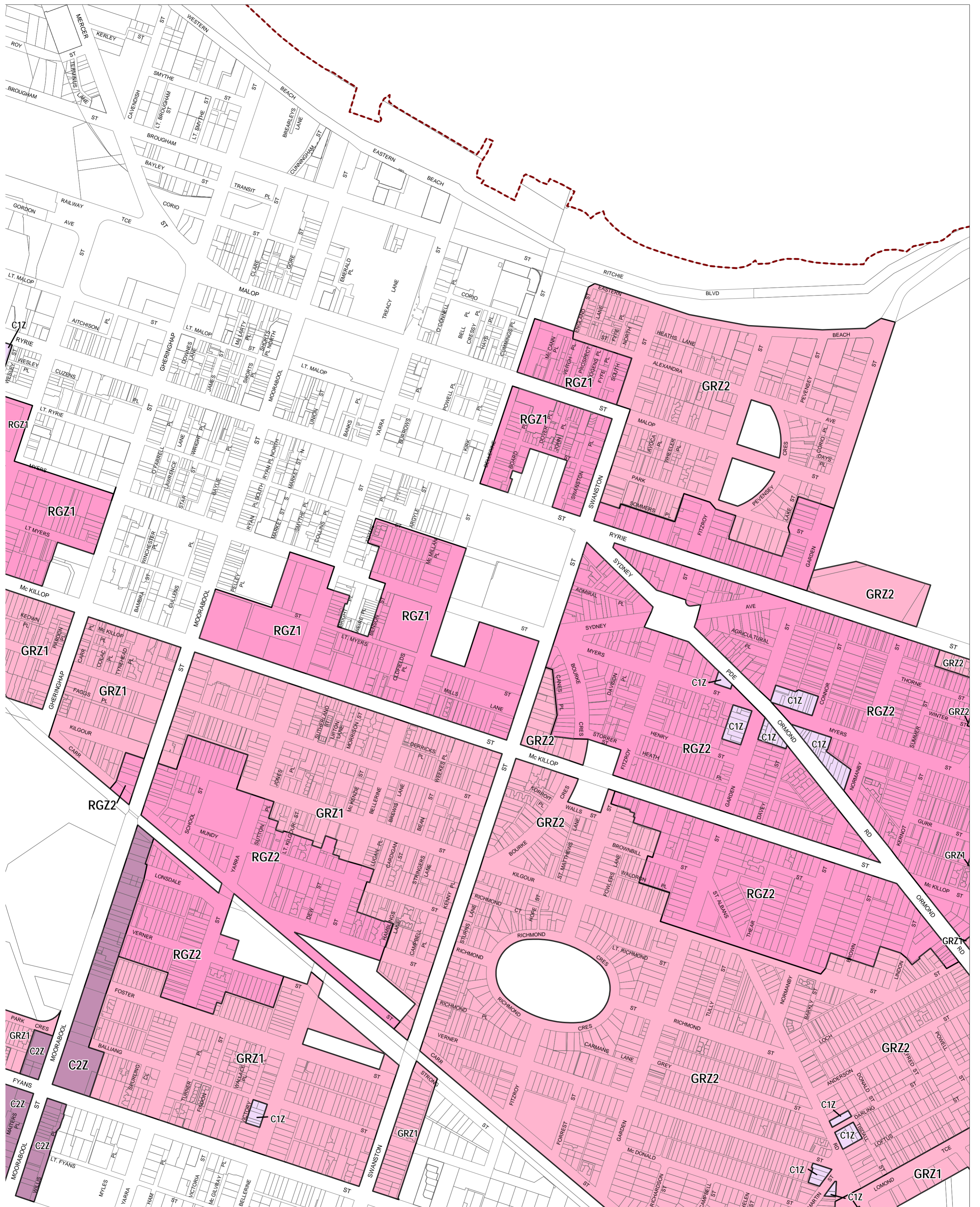
INDEX TO ADJOINING METRIC SERIES MAP

1	2	3	4
5	6	7	8
9	10	11	12
13	14	15	16
17	18	19	20
21	22	23	24
25	26	27	28
29	30	31	32
33	34	35	36
37	38	39	40
41	42	43	44
45	46	47	48
49	50	51	52
53	54	55	56
57	58	59	60
61	62	63	64
65	66	67	68
69	70	71	72
73	74	75	76
77	78	79	80
81	82	83	84
85	86	87	88
89	90	91	92

Printed: 17/10/2013

AMENDMENT C300

GREATER GEELONG PLANNING SCHEME - LOCAL PROVISION



This publication is copyright. No part may be reproduced by any process except in accordance with the provisions of the Copyright Act. © State of Victoria. This map should be read in conjunction with additional Planning Overlay Maps (if applicable) as indicated on the INDEX TO MAPS.

- Commercial**
- C1Z Commercial 1 Zone
 - B2Z Commercial 1 Zone
 - C2Z Commercial 2 Zone
- Residential**
- GRZ1 General Residential Zone - Schedule 1
 - GRZ2 General Residential Zone - Schedule 2
 - RGZ1 Residential Growth Zone - Schedule 1
 - RGZ2 Residential Growth Zone - Schedule 2

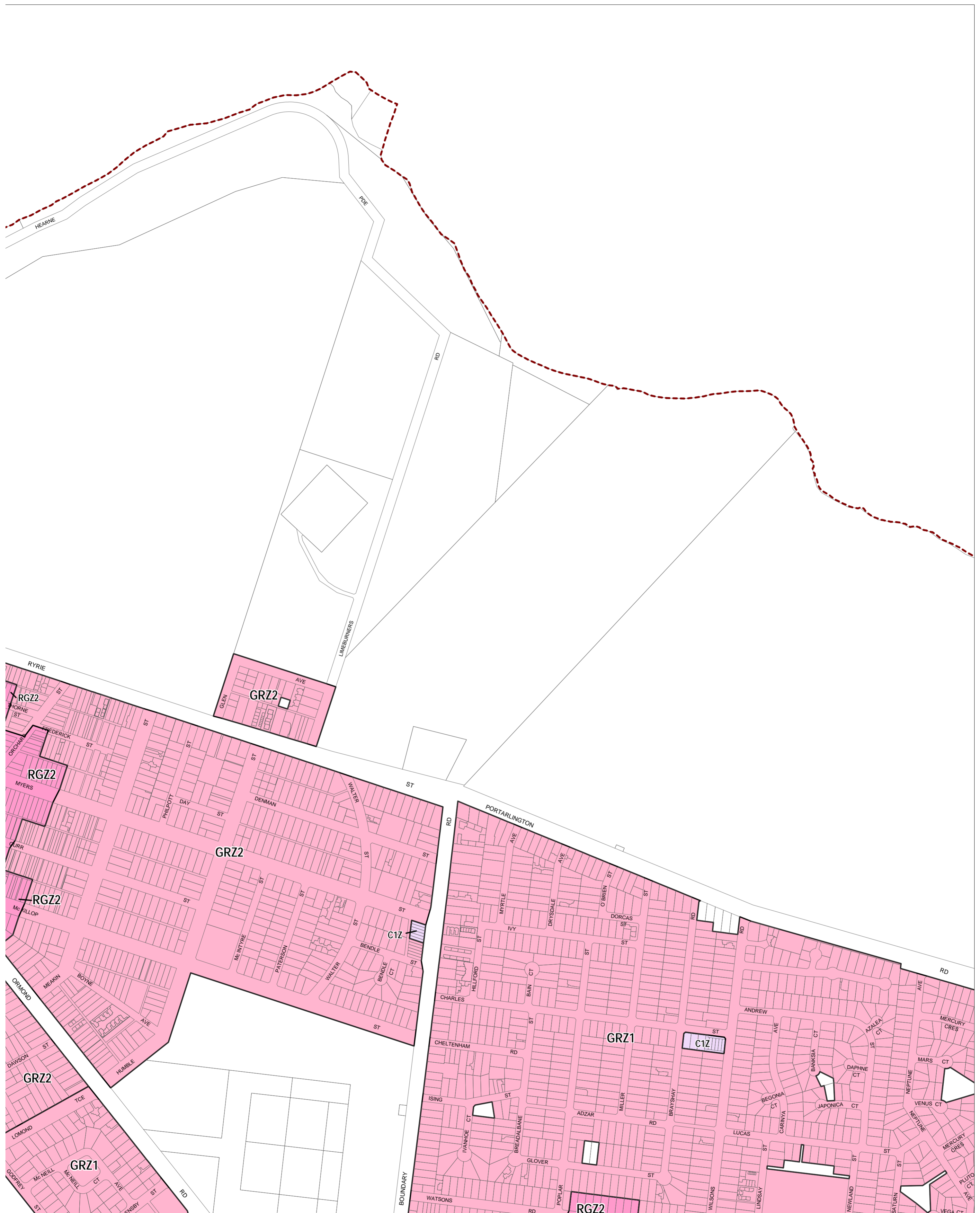
100 0 100 200 300 400 500 m

AUSTRALIAN MAP GRID ZONE 55

INDEX TO ADJOINING METRIC SERIES MAP

1	2	3	4
5	6	7	8
9	10	11	12
13	14	15	16
17	18	19	20
21	22	23	24
25	26	27	28
29	30	31	32
33	34	35	36
37	38	39	40
41	42	43	44
45	46	47	48
49	50	51	52
53	54	55	56
57	58	59	60
61	62	63	64
65	66	67	68
69	70	71	72
73	74	75	76
77	78	79	80
81	82	83	84
85	86	87	88
89	90	91	92

GREATER GEELONG PLANNING SCHEME - LOCAL PROVISION



This publication is copyright. No part may be reproduced by any process except in accordance with the provisions of the Copyright Act. © State of Victoria.
 This map should be read in conjunction with additional Planning Overlay Maps (if applicable) as indicated on the INDEX TO MAPS.

Commercial

- C1Z Commercial 1 Zone

Residential

- GRZ1 General Residential Zone - Schedule 1
- GRZ2 General Residential Zone - Schedule 2
- RGZ2 Residential Growth Zone - Schedule 2

100 0 100 200 300 400 500 m

AUSTRALIAN MAP GRID ZONE 55

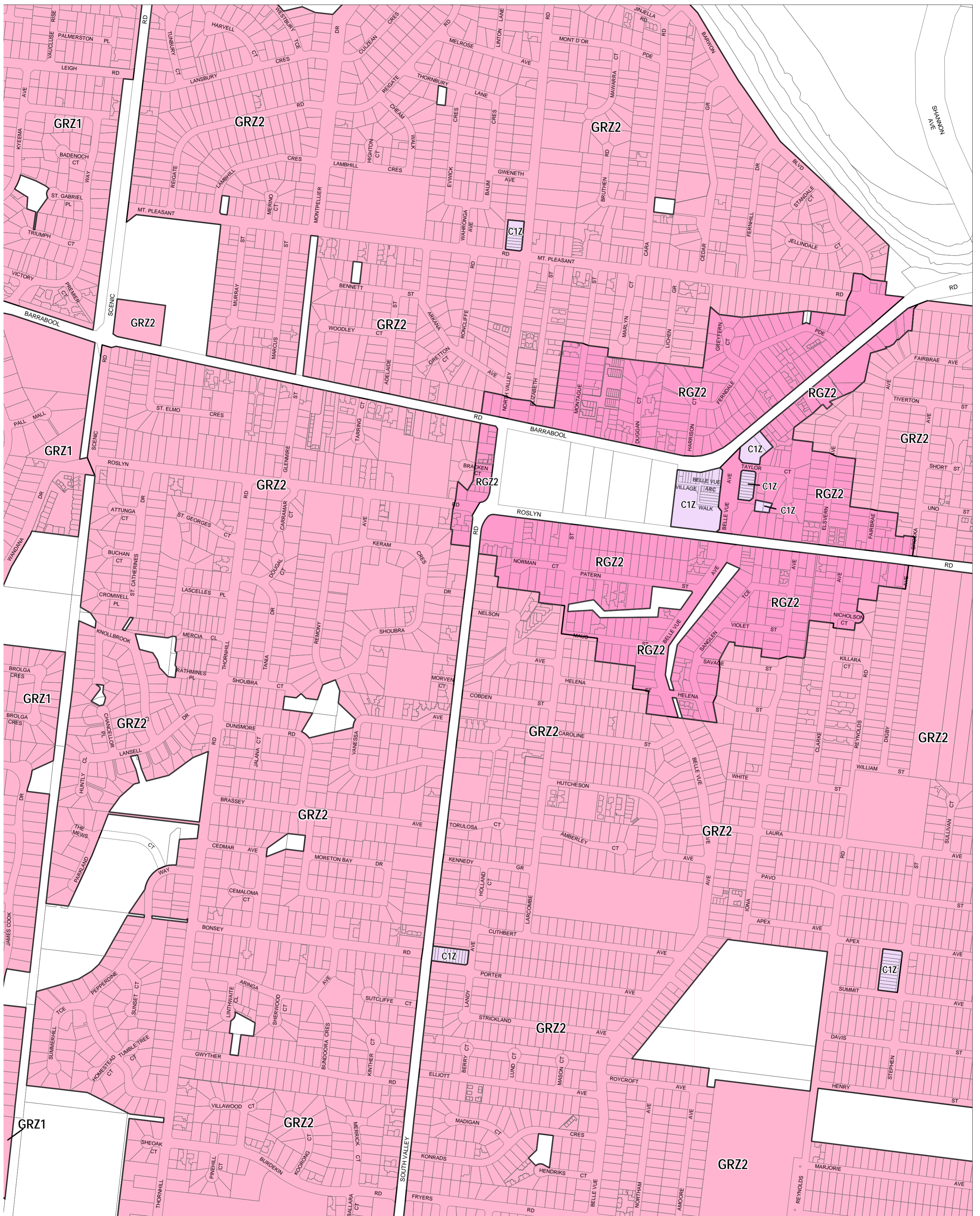
INDEX TO ADJOINING METRIC SERIES MAP

1	2	3	4
5	6	7	8
9	10	11	12
13	14	15	16
17	18	19	20
21	22	23	24
25	26	27	28
29	30	31	32
33	34	35	36
37	38	39	40
41	42	43	44
45	46	47	48
49	50	51	52
53	54	55	56
57	58	59	60
61	62	63	64
65	66	67	68
69	70	71	72
73	74	75	76
77	78	79	80
81	82	83	84
85	86	87	88
89	90	91	92

Printed: 17/10/2013

AMENDMENT C300

GREATER GEELONG PLANNING SCHEME - LOCAL PROVISION



This publication is copyright. No part may be reproduced by any process except in accordance with the provisions of the Copyright Act. © State of Victoria. This map should be read in conjunction with the additional Planning Overlay Maps (if applicable) as indicated on the INDEX TO MAPS.

- Commercial**
- Commercial 1 Zone
- Residential**
- General Residential Zone - Schedule 1
- General Residential Zone - Schedule 2
- Residential Growth Zone - Schedule 2

100 0 100 200 300 400 500 m

AUSTRALIAN MAP GRID ZONE 55

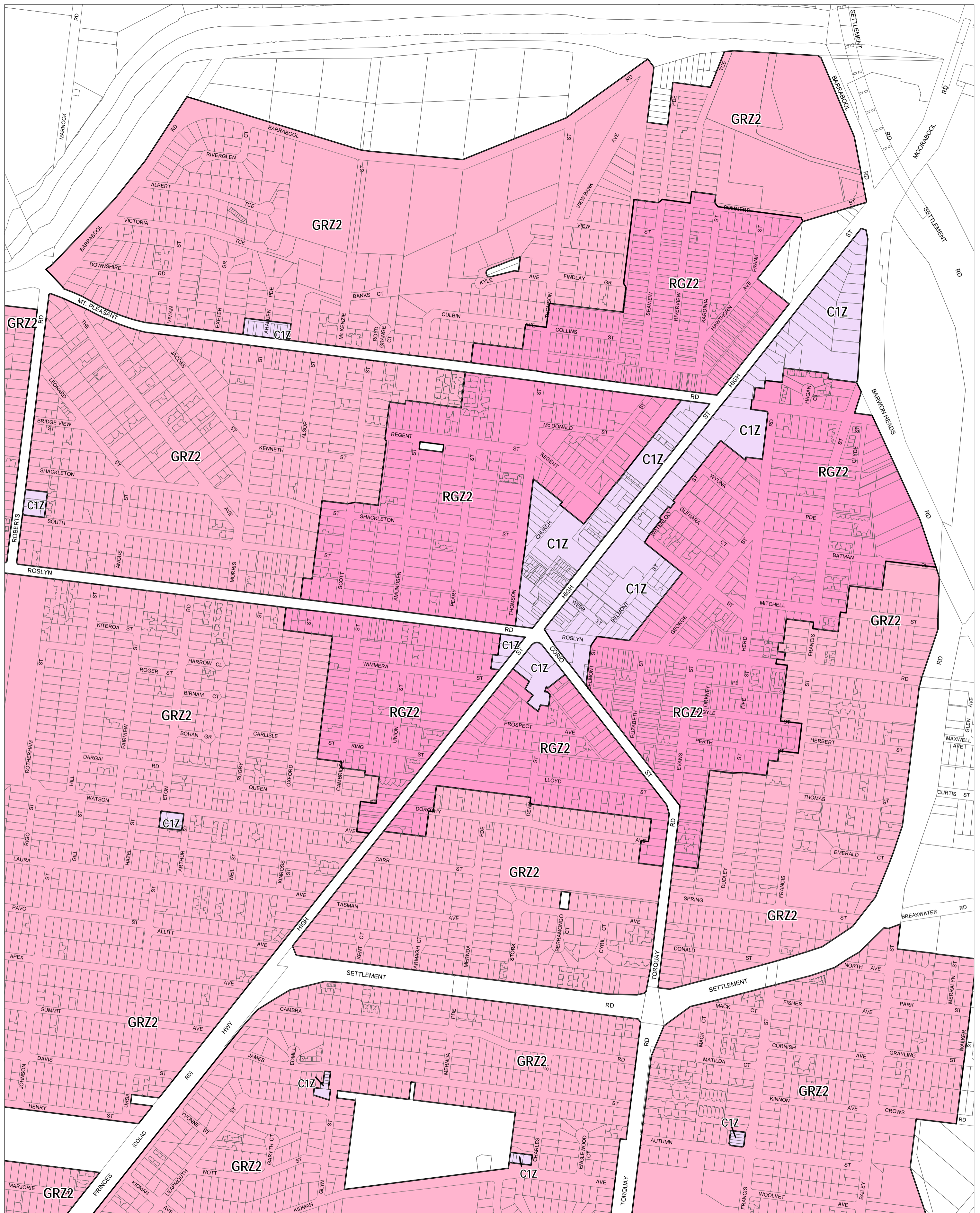
INDEX TO ADJOINING METRIC SERIES MAP

1	2	3	4
5	6	7	8
9	10	11	12
13	14	15	16
17	18	19	20
21	22	23	24
25	26	27	28
29	30	31	32
33	34	35	36
37	38	39	40
41	42	43	44
45	46	47	48
49	50	51	52
53	54	55	56
57	58	59	60
61	62	63	64
65	66	67	68
69	70	71	72
73	74	75	76
77	78	79	80
81	82	83	84
85	86	87	88
89	90	91	92

Printed: 17/10/2013

AMENDMENT C300

GREATER GEELONG PLANNING SCHEME - LOCAL PROVISION



This publication is copyright. No part may be reproduced by any process except in accordance with the provisions of the Copyright Act. © State of Victoria. This map should be read in conjunction with additional Planning Overlay Maps (if applicable) as indicated on the INDEX TO MAPS.

Commercial
 C1Z Commercial 1 Zone

Residential
 GRZ2 General Residential Zone - Schedule 2
 RGZ2 Residential Growth Zone - Schedule 2

100 0 100 200 300 400 500 m
 AUSTRALIAN MAP GRID ZONE 55

INDEX TO ADJOINING METRIC SERIES MAP

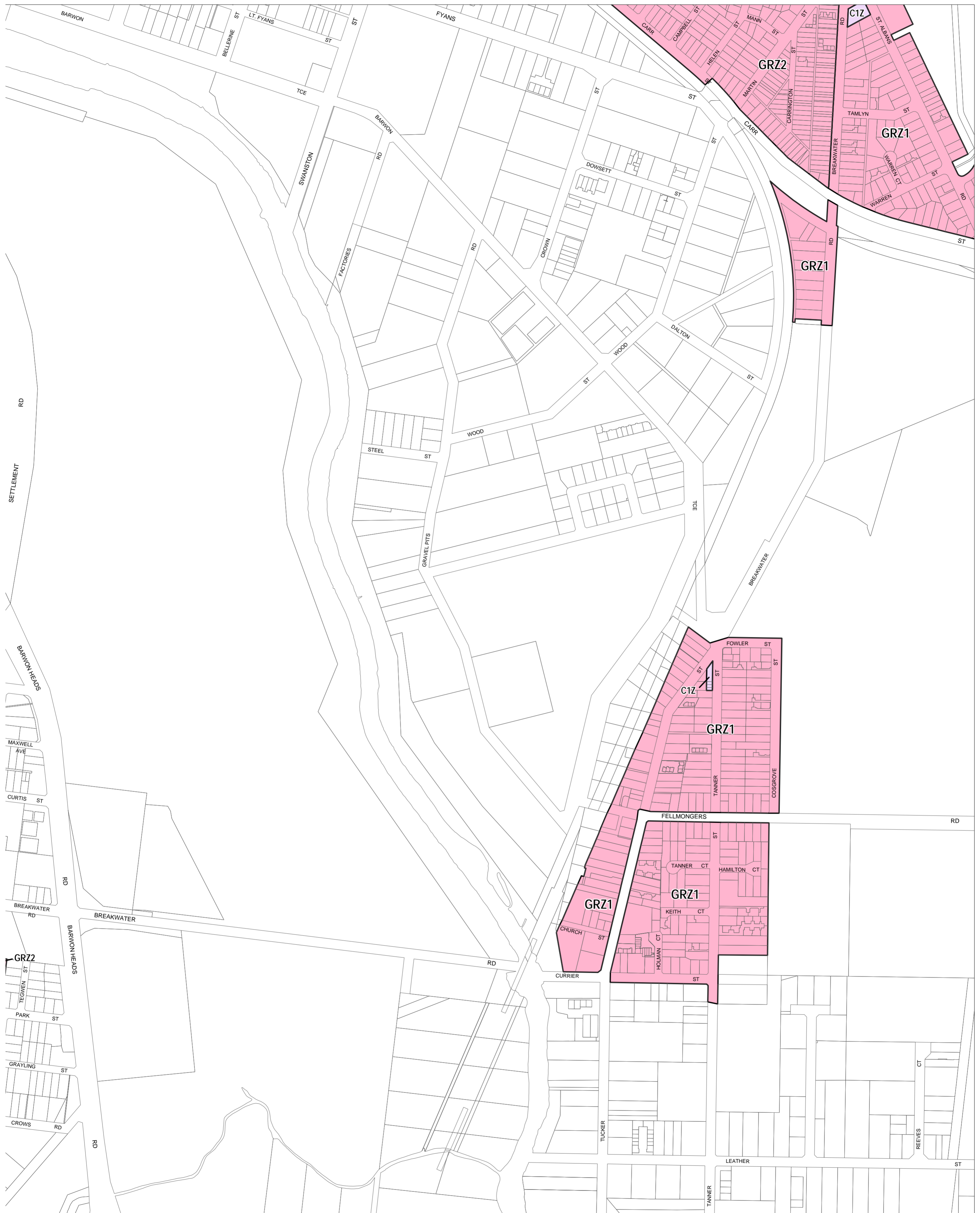
1	2	3	4
5	6	7	8
9	10	11	12
13	14	15	16
17	18	19	20
21	22	23	24
25	26	27	28
29	30	31	32
33	34	35	36
37	38	39	40
41	42	43	44
45	46	47	48
49	50	51	52
53	54	55	56
57	58	59	60
61	62	63	64
65	66	67	68
69	70	71	72
73	74	75	76
77	78	79	80
81	82	83	84
85	86	87	88
89	90	91	92

Printed: 17/10/2013



AMENDMENT C300

GREATER GEELONG PLANNING SCHEME - LOCAL PROVISION



This publication is copyright. No part may be reproduced by any process except in accordance with the provisions of the Copyright Act. © State of Victoria.
 This map should be read in conjunction with additional Planning Overlay Maps (if applicable) as indicated on the INDEX TO MAPS.

Commercial
 C1Z Commercial 1 Zone

Residential
 GRZ1 General Residential Zone - Schedule 1
 GRZ2 General Residential Zone - Schedule 2

100 0 100 200 300 400 500 m
 AUSTRALIAN MAP GRID ZONE 55

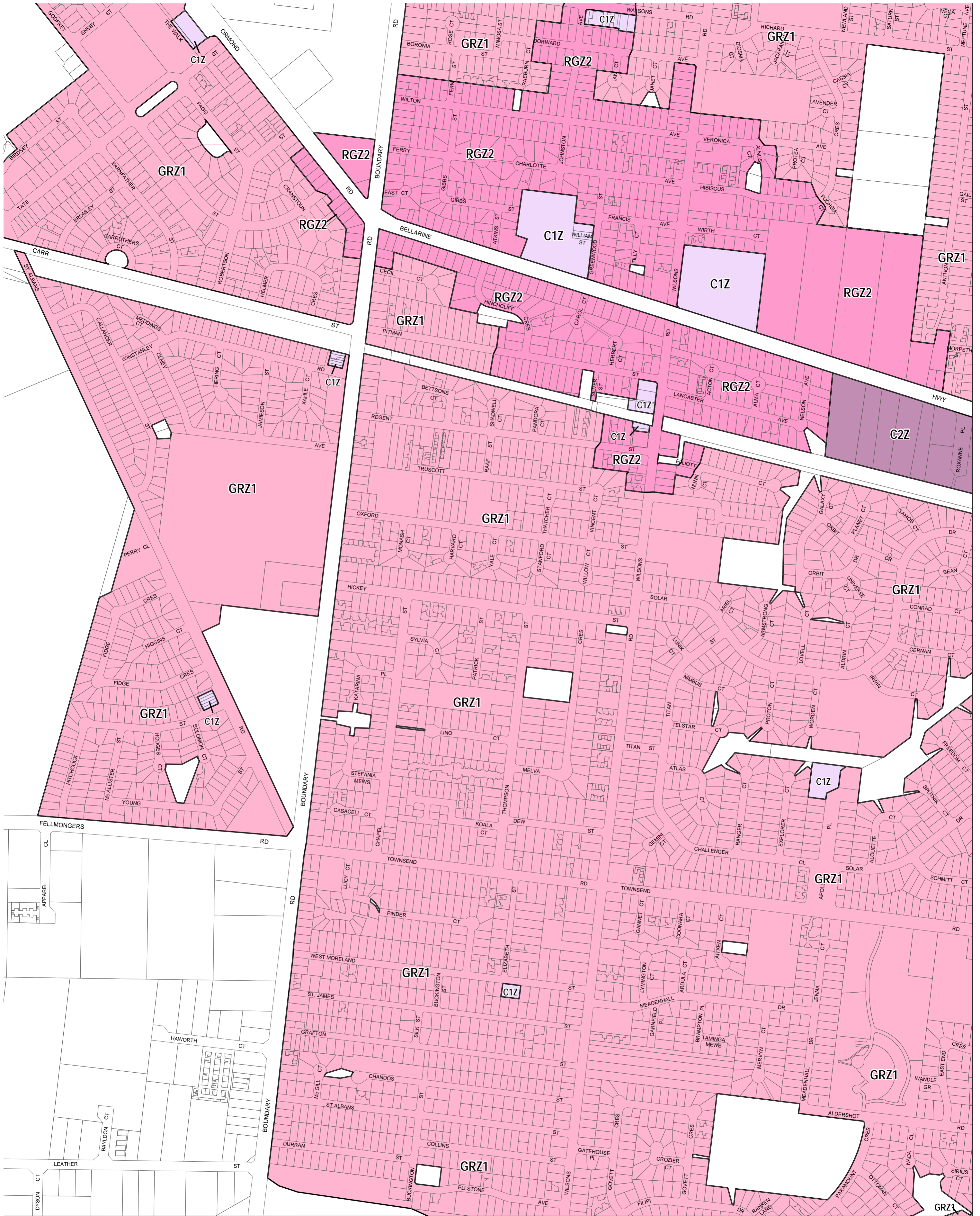
INDEX TO ADJOINING METRIC SERIES MAP

1	2	3	4
5	6	7	8
9	10	11	12
13	14	15	16
17	18	19	20
21	22	23	24
25	26	27	28
29	30	31	32
33	34	35	36
37	38	39	40
41	42	43	44
45	46	47	48
49	50	51	52
53	54	55	56
57	58	59	60
61	62	63	64
65	66	67	68
69	70	71	72
73	74	75	76
77	78	79	80
81	82	83	84
85	86	87	88
89	90	91	92

Printed: 17/10/2013

AMENDMENT C300

GREATER GEELONG PLANNING SCHEME - LOCAL PROVISION



This publication is copyright. No part may be reproduced by any process except in accordance with the provisions of the Copyright Act. © State of Victoria. This map should be read in conjunction with additional Planning Overlay Maps (if applicable) as indicated on the INDEX TO MAPS.

- Commercial**
- Commercial 1 Zone
 - Commercial 2 Zone
- Residential**
- General Residential Zone - Schedule 1
 - Residential Growth Zone - Schedule 2

100 0 100 200 300 400 500 m

AUSTRALIAN MAP GRID ZONE 55

INDEX TO ADJOINING METRIC SERIES MAP

1	2	3	4
5	6	7	8
9	10	11	12
13	14	15	16
17	18	19	20
21	22	23	24
25	26	27	28
29	30	31	32
33	34	35	36
37	38	39	40
41	42	43	44
45	46	47	48
49	50	51	52
53	54	55	56
57	58	59	60
61	62	63	64
65	66	67	68
69	70	71	72
73	74	75	76
77	78	79	80
81	82	83	84
85	86	87	88
89	90	91	92

GREATER GEELONG PLANNING SCHEME - LOCAL PROVISION



This publication is copyright. No part may be reproduced by any process except in accordance with the provisions of the Copyright Act. © State of Victoria.
 This map should be read in conjunction with additional Planning Overlay Maps (if applicable) as indicated on the INDEX TO MAPS.

- Commercial**
- C1Z Commercial 1 Zone
 - C2Z Commercial 2 Zone
- Residential**
- GRZ1 General Residential Zone - Schedule 1

200 0 200 400 600 800 1000 m

AUSTRALIAN MAP GRID ZONE 55

INDEX TO ADJOINING METRIC SERIES MAP

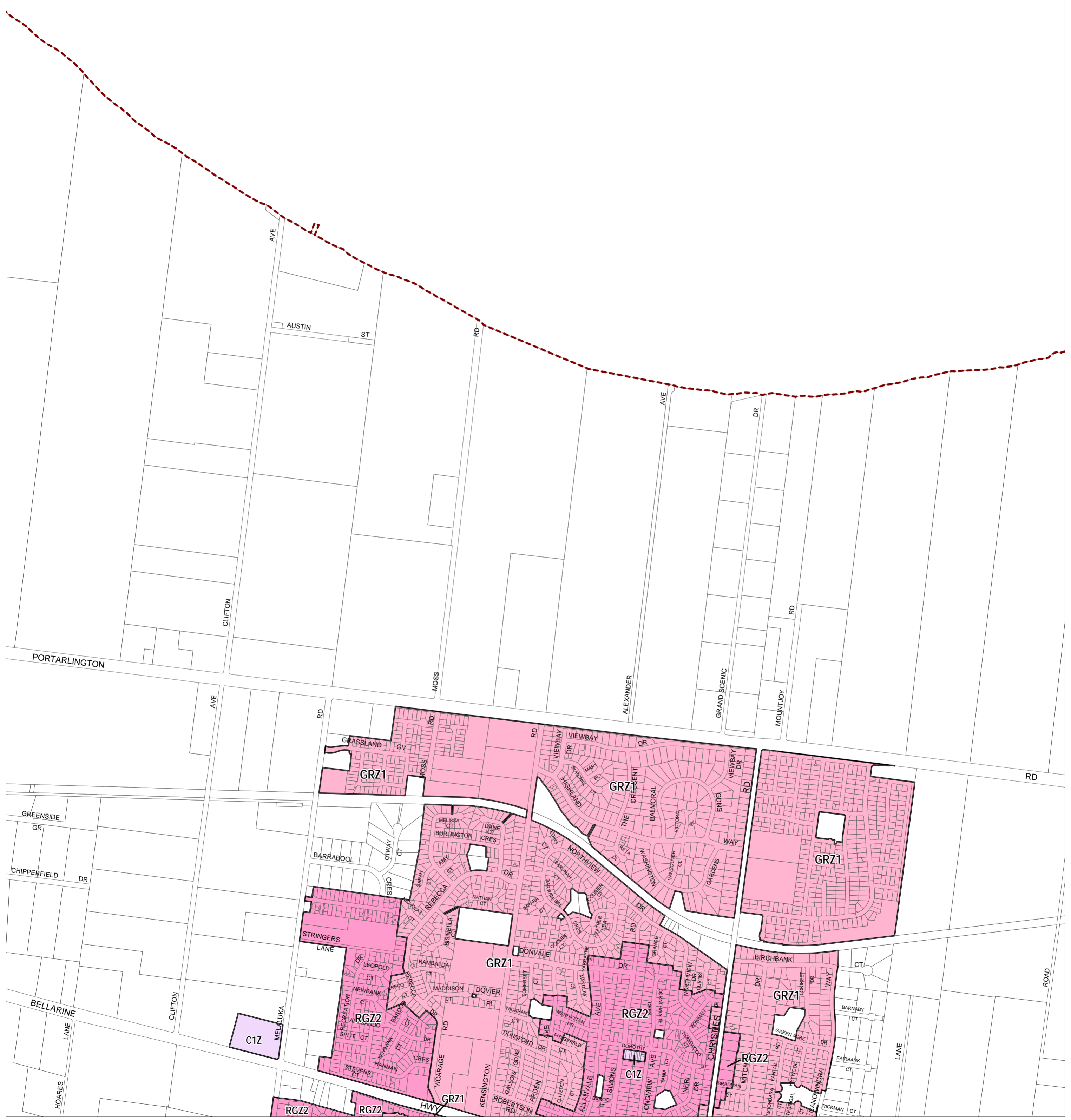
1	2	3	4
5	6	7	8
9	10	11	12
13	14	15	16
17	18	19	20
21	22	23	24
25	26	27	28
29	30	31	32
33	34	35	36
37	38	39	40
41	42	43	44
45	46	47	48
49	50	51	52
53	54	55	56
57	58	59	60
61	62	63	64
65	66	67	68
69	70	71	72
73	74	75	76
77	78	79	80
81	82	83	84
85	86	87	88
89	90	91	92

State Government Victoria

Printed: 17/10/2013

AMENDMENT C300

GREATER GEELONG PLANNING SCHEME - LOCAL PROVISION



This publication is copyright. No part may be reproduced by any process except in accordance with the provisions of the Copyright Act. © State of Victoria.

This map should be read in conjunction with additional Planning Overlay Maps (if applicable) as indicated on the INDEX TO MAPS.

Commercial

- C1Z Commercial 1 Zone

Residential

- GRZ1 General Residential Zone - Schedule 1
- RGZ2 Residential Growth Zone - Schedule 2

200 0 200 400 600 800 1000 m

AUSTRALIAN MAP GRID ZONE 55

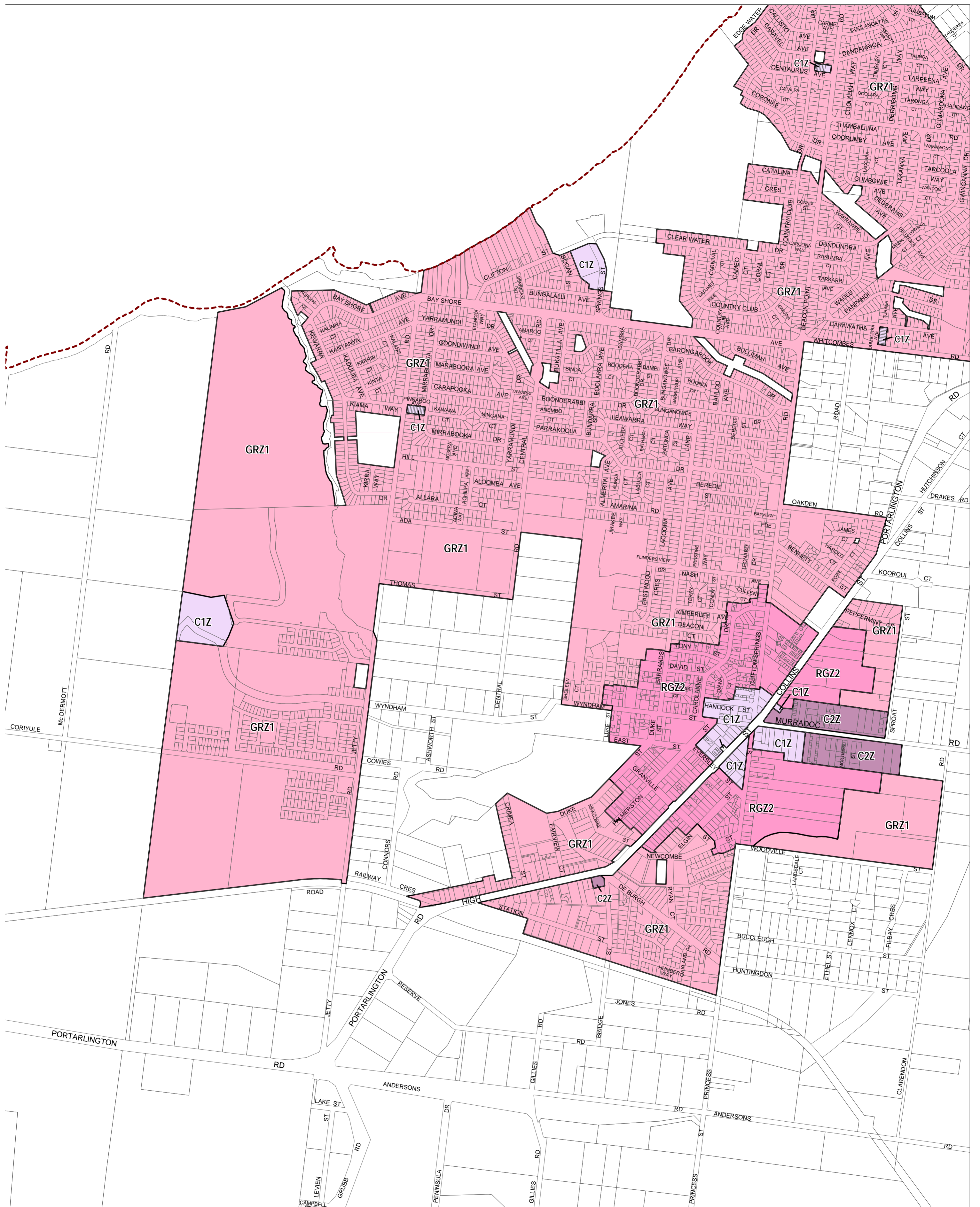
INDEX TO ADJOINING METRIC SERIES MAP

1	2	3	4
5	6	7	8
9	10	11	12
13	14	15	16
17	18	19	20
21	22	23	24
25	26	27	28
29	30	31	32
33	34	35	36
37	38	39	40
41	42	43	44
45	46	47	48
49	50	51	52
53	54	55	56
57	58	59	60
61	62	63	64
65	66	67	68
69	70	71	72
73	74	75	76
77	78	79	80
81	82	83	84
85	86	87	88
89	90	91	92

Printed: 17/10/2013

AMENDMENT C300

GREATER GEELONG PLANNING SCHEME - LOCAL PROVISION



This publication is copyright. No part may be reproduced by any process except in accordance with the provisions of the Copyright Act. © State of Victoria.
 This map should be read in conjunction with additional Planning Overlay Maps (if applicable) as indicated on the INDEX TO MAPS.

- Commercial**
- Commercial 1 Zone
 - Commercial 2 Zone
- Residential**
- General Residential Zone - Schedule 1
 - Residential Growth Zone - Schedule 2

200 0 200 400 600 800 1000 m

AUSTRALIAN MAP GRID ZONE 55

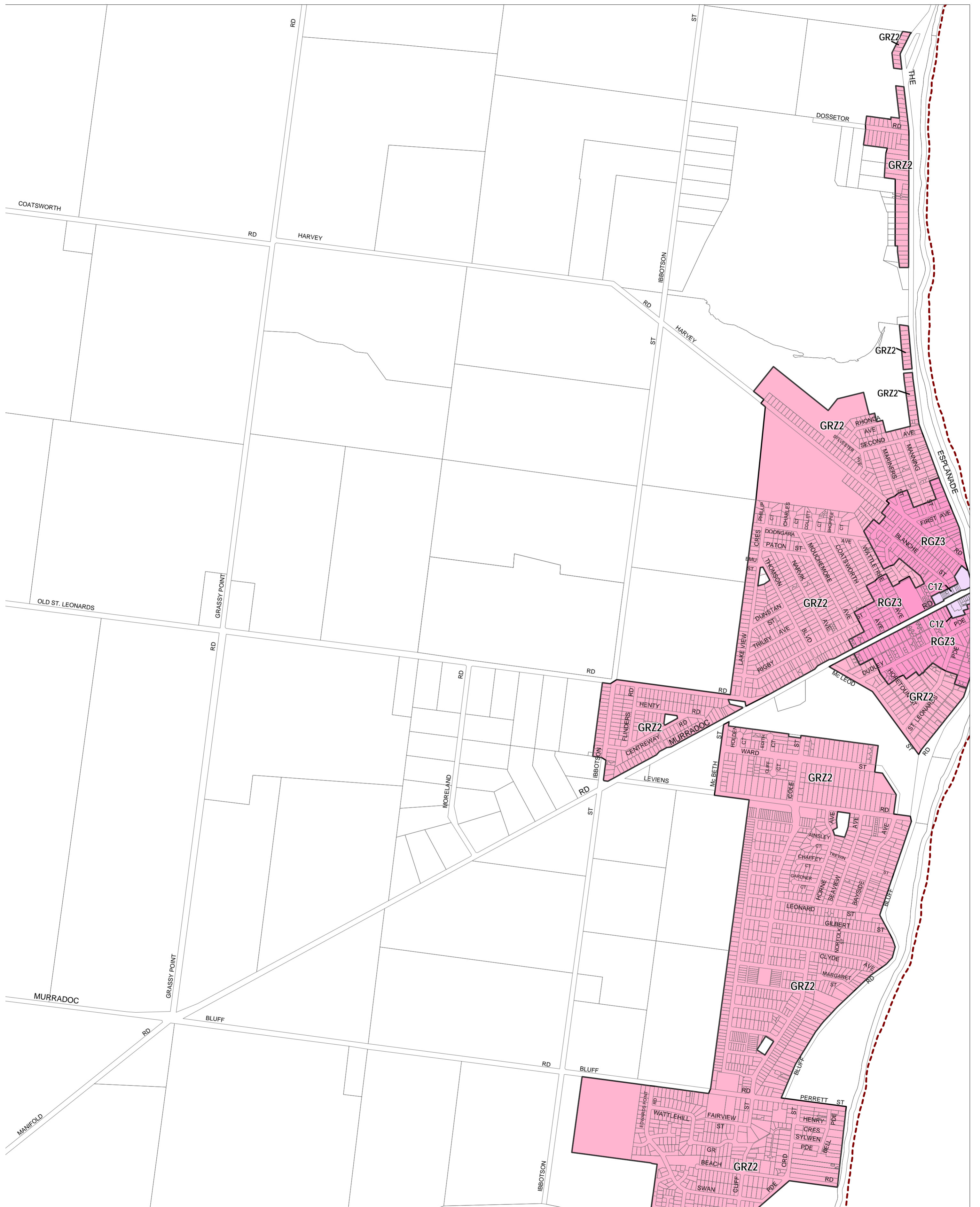
INDEX TO ADJOINING METRIC SERIES MAP

1	2	3	4
5	6	7	8
9	10	11	12
13	14	15	16
17	18	19	20
21	22	23	24
25	26	27	28
29	30	31	32
33	34	35	36
37	38	39	40
41	42	43	44
45	46	47	48
49	50	51	52
53	54	55	56
57	58	59	60
61	62	63	64
65	66	67	68
69	70	71	72
73	74	75	76
77	78	79	80
81	82	83	84
85	86	87	88
89	90	91	92

Printed: 17/10/2013

AMENDMENT C300

GREATER GEELONG PLANNING SCHEME - LOCAL PROVISION



This publication is copyright. No part may be reproduced by any process except in accordance with the provisions of the Copyright Act. © State of Victoria.
 This map should be read in conjunction with additional Planning Overlay Maps (if applicable) as indicated on the INDEX TO MAPS.

Commercial
 C1Z Commercial 1 Zone

Residential
 GRZ2 General Residential Zone - Schedule 2
 RGZ3 Residential Growth Zone - Schedule 3

200 0 200 400 600 800 1000 m
 AUSTRALIAN MAP GRID ZONE 55

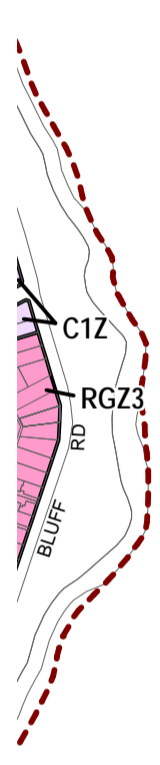
INDEX TO ADJOINING METRIC SERIES MAP

1	2	3	4
5	6	7	8
9	10	11	12
13	14	15	16
17	18	19	20
21	22	23	24
25	26	27	28
29	30	31	32
33	34	35	36
37	38	39	40
41	42	43	44
45	46	47	48
49	50	51	52
53	54	55	56
57	58	59	60
61	62	63	64
65	66	67	68
69	70	71	72
73	74	75	76
77	78	79	80
81	82	83	84
85	86	87	88
89	90	91	92

Printed: 17/10/2013

AMENDMENT C300

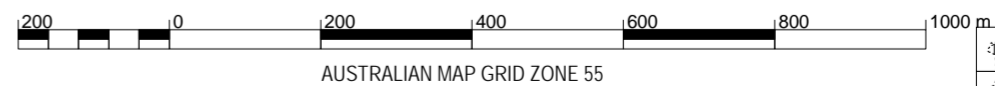
GREATER GEELONG PLANNING SCHEME - LOCAL PROVISION



This publication is copyright. No part may be reproduced by any process except in accordance with the provisions of the Copyright Act. © State of Victoria.

This map should be read in conjunction with additional Planning Overlay Maps (if applicable) as indicated on the INDEX TO MAPS.

- Commercial**
- C1Z Commercial 1 Zone
- Residential**
- RGZ3 Residential Growth Zone - Schedule 3



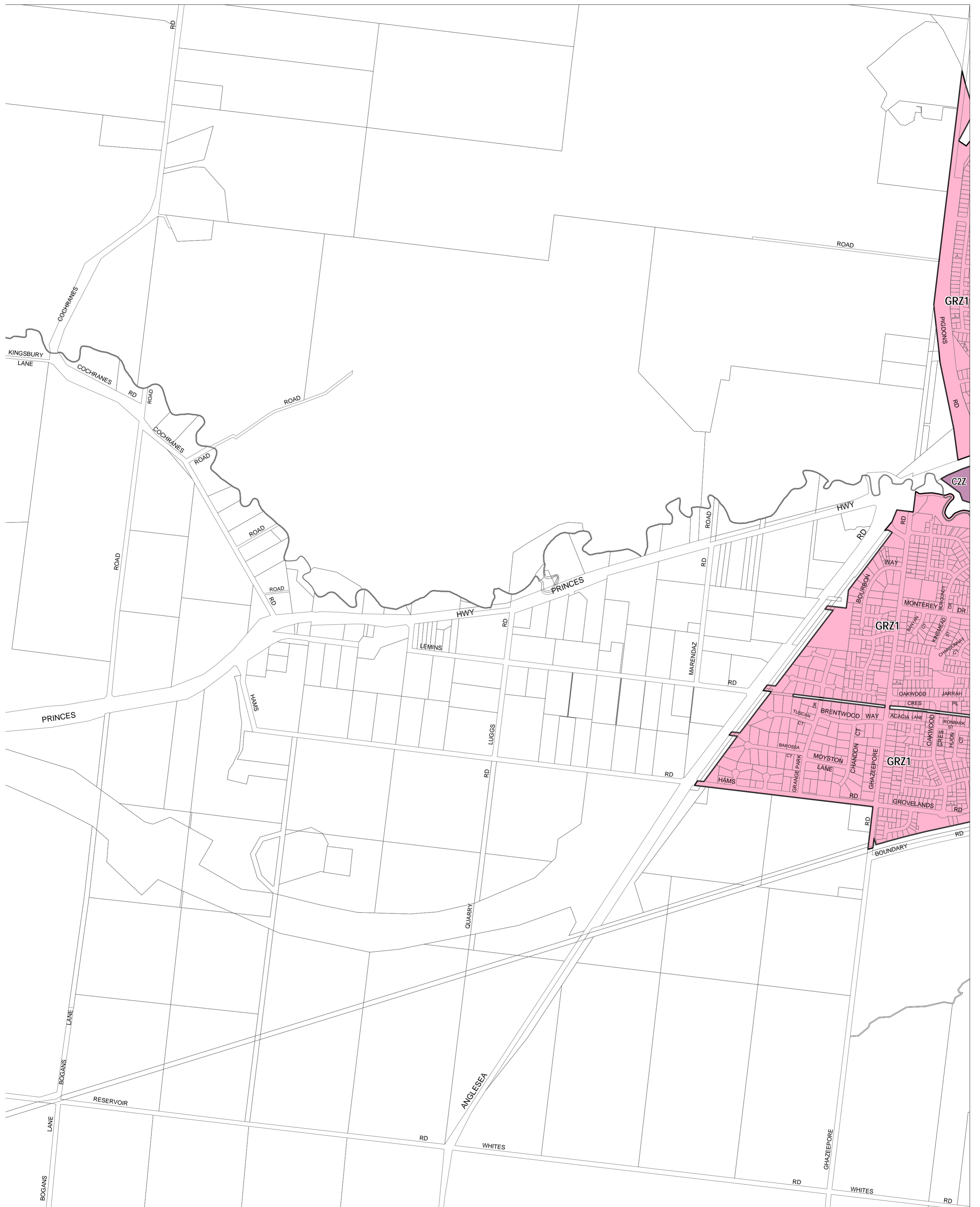
INDEX TO ADJOINING METRIC SERIES MAP

1	2	3	4
5	6	7	8
9	10	11	12
13	14	15	16
17	18	19	20
21	22	23	24
25	26	27	28
29	30	31	32
33	34	35	36
37	38	39	40
41	42	43	44
45	46	47	48
49	50	51	52
53	54	55	56
57	58	59	60
61	62	63	64
65	66	67	68
69	70	71	72
73	74	75	76
77	78	79	80
81	82	83	84
85	86	87	88
89	90	91	92

Printed: 17/10/2013

AMENDMENT C300

GREATER GEELONG PLANNING SCHEME - LOCAL PROVISION



This publication is copyright. No part may be reproduced by any process except in accordance with the provisions of the Copyright Act. © State of Victoria.
 This map should be read in conjunction with additional Planning Overlay Maps (if applicable) as indicated on the INDEX TO MAPS.

Commercial
 C2Z Commercial 2 Zone

Residential
 GRZ1 General Residential Zone - Schedule 1

200 0 200 400 600 800 1000 m
 AUSTRALIAN MAP GRID ZONE 55

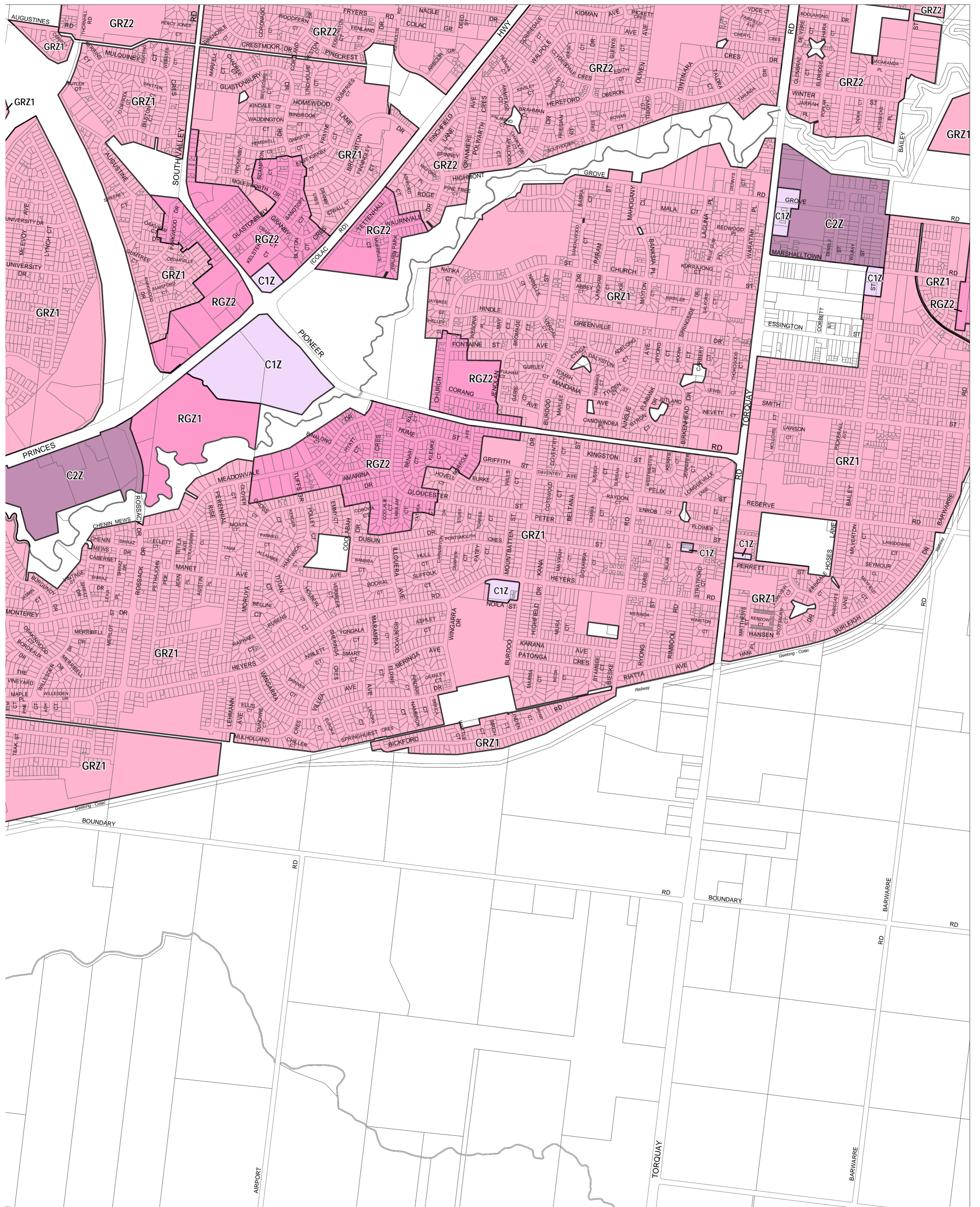
INDEX TO ADJOINING METRIC SERIES MAP

1	2	3	4
5	6	7	8
9	10	11	12
13	14	15	16
17	18	19	20
21	22	23	24
25	26	27	28
29	30	31	32
33	34	35	36
37	38	39	40
41	42	43	44
45	46	47	48
49	50	51	52
53	54	55	56
57	58	59	60
61	62	63	64
65	66	67	68
69	70	71	72
73	74	75	76
77	78	79	80
81	82	83	84
85	86	87	88
89	90	91	92

Printed: 17/10/2013

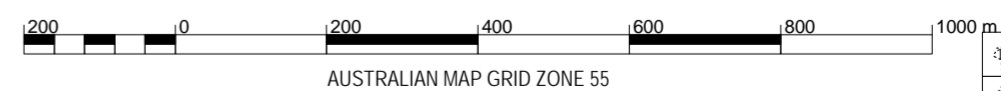
AMENDMENT C300

GREATER GEELONG PLANNING SCHEME - LOCAL PROVISION



This publication is copyright. No part may be reproduced by any process except in accordance with the provisions of the Copyright Act. © State of Victoria. This map should be read in conjunction with additional Planning Overlay Maps (if applicable) as indicated on the INDEX TO MAPS.

- Commercial**
- C1Z Commercial 1 Zone
 - C2Z Commercial 2 Zone
- Residential**
- GRZ1 General Residential Zone - Schedule 1
 - GRZ2 General Residential Zone - Schedule 2
 - RGZ1 Residential Growth Zone - Schedule 1
 - RGZ2 Residential Growth Zone - Schedule 2



AUSTRALIAN MAP GRID ZONE 55



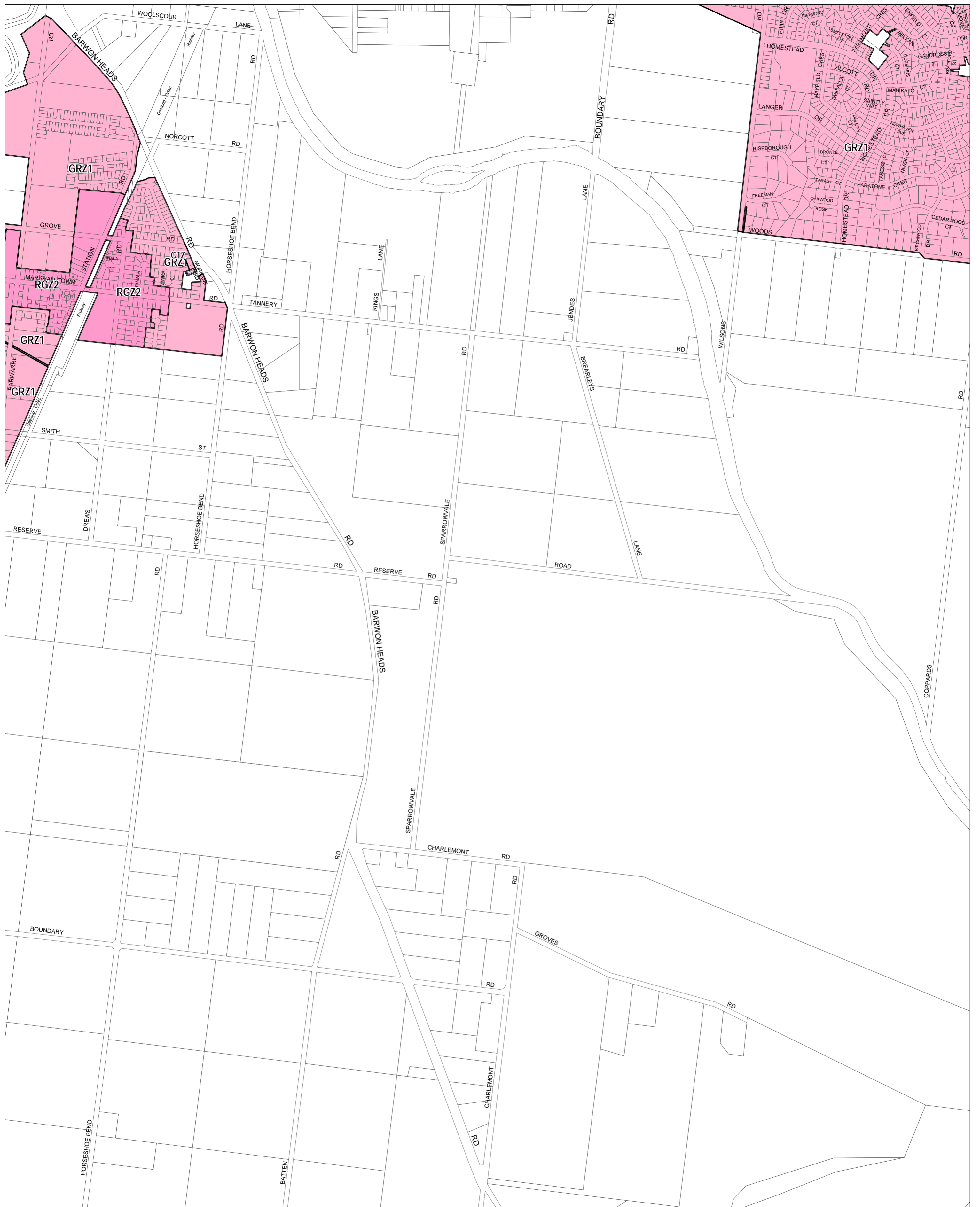
INDEX TO ADJOINING METRIC SERIES MAP

1	2	3	4
5	6	7	8
9	10	11	12
13	14	15	16
17	18	19	20
21	22	23	24
25	26	27	28
29	30	31	32
33	34	35	36
37	38	39	40
41	42	43	44
45	46	47	48
49	50	51	52
53	54	55	56
57	58	59	60
61	62	63	64
65	66	67	68
69	70	71	72
73	74	75	76
77	78	79	80
81	82	83	84
85	86	87	88
89	90	91	92

Printed: 17/10/2013

AMENDMENT C300

GREATER GEELONG PLANNING SCHEME - LOCAL PROVISION



This publication is copyright. No part may be reproduced by any process except in accordance with the provisions of the Copyright Act. © State of Victoria.
 This map should be read in conjunction with additional Planning Overlay Maps (if applicable) as indicated on the INDEX TO MAPS.

Commercial
 C1Z Commercial 1 Zone

Residential
 GRZ1 General Residential Zone - Schedule 1
 RGZ2 Residential Growth Zone - Schedule 2

200 0 200 400 600 800 1000 m
 AUSTRALIAN MAP GRID ZONE 55

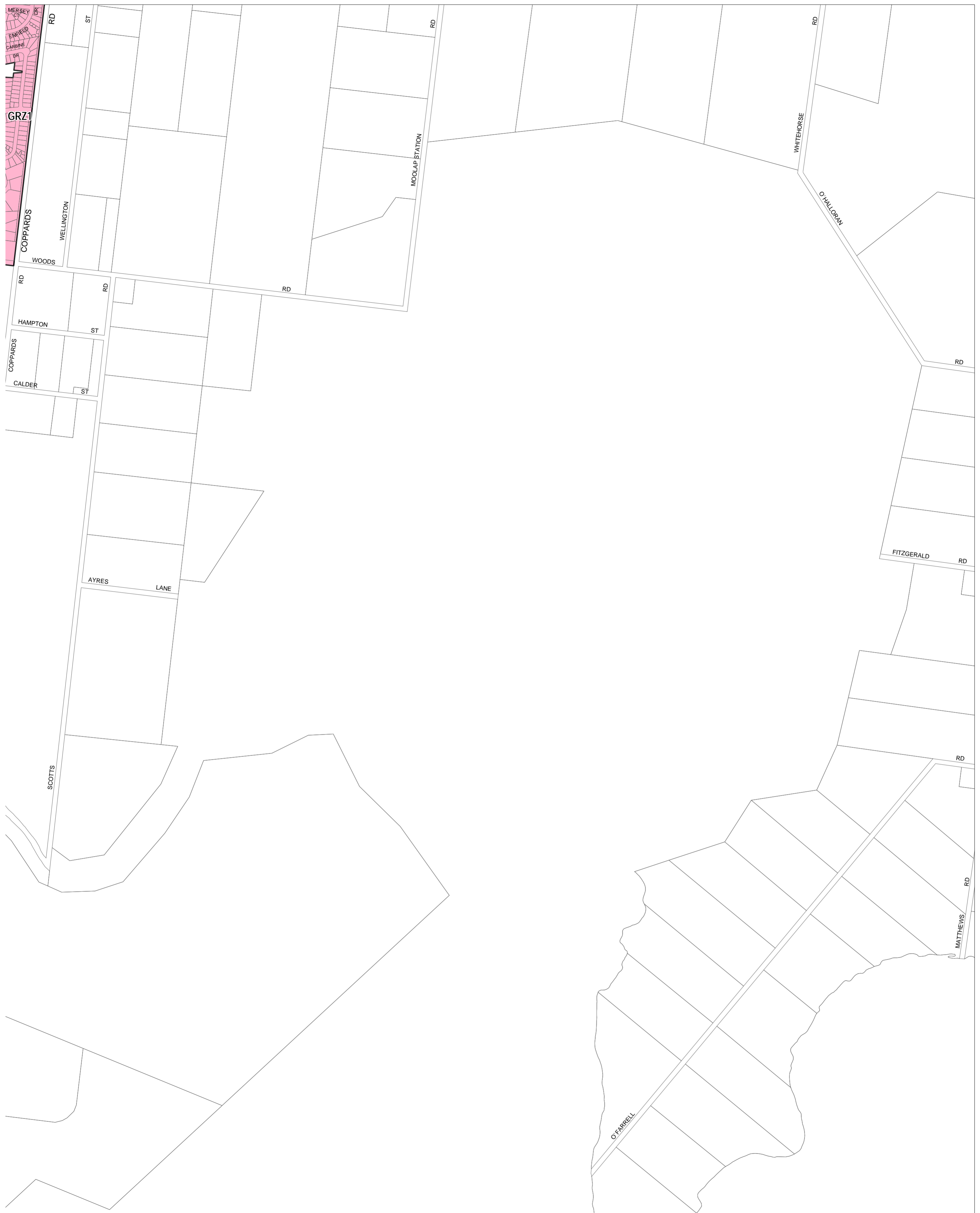
INDEX TO ADJOINING METRIC SERIES MAP

1	2	3	4
5	6	7	8
9	10	11	12
13	14	15	16
17	18	19	20
21	22	23	24
25	26	27	28
29	30	31	32
33	34	35	36
37	38	39	40
41	42	43	44
45	46	47	48
49	50	51	52
53	54	55	56
57	58	59	60
61	62	63	64
65	66	67	68
69	70	71	72
73	74	75	76
77	78	79	80
81	82	83	84
85	86	87	88
89	90	91	92

Printed: 17/10/2013

AMENDMENT C300

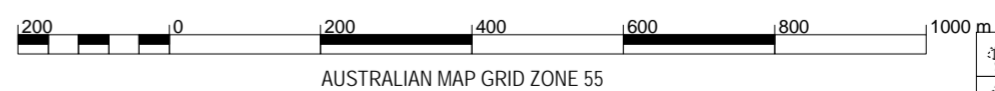
GREATER GEELONG PLANNING SCHEME - LOCAL PROVISION



This publication is copyright. No part may be reproduced by any process except in accordance with the provisions of the Copyright Act. © State of Victoria.

This map should be read in conjunction with additional Planning Overlay Maps (if applicable) as indicated on the INDEX TO MAPS.

Residential
GRZ1 General Residential Zone - Schedule 1



AUSTRALIAN MAP GRID ZONE 55



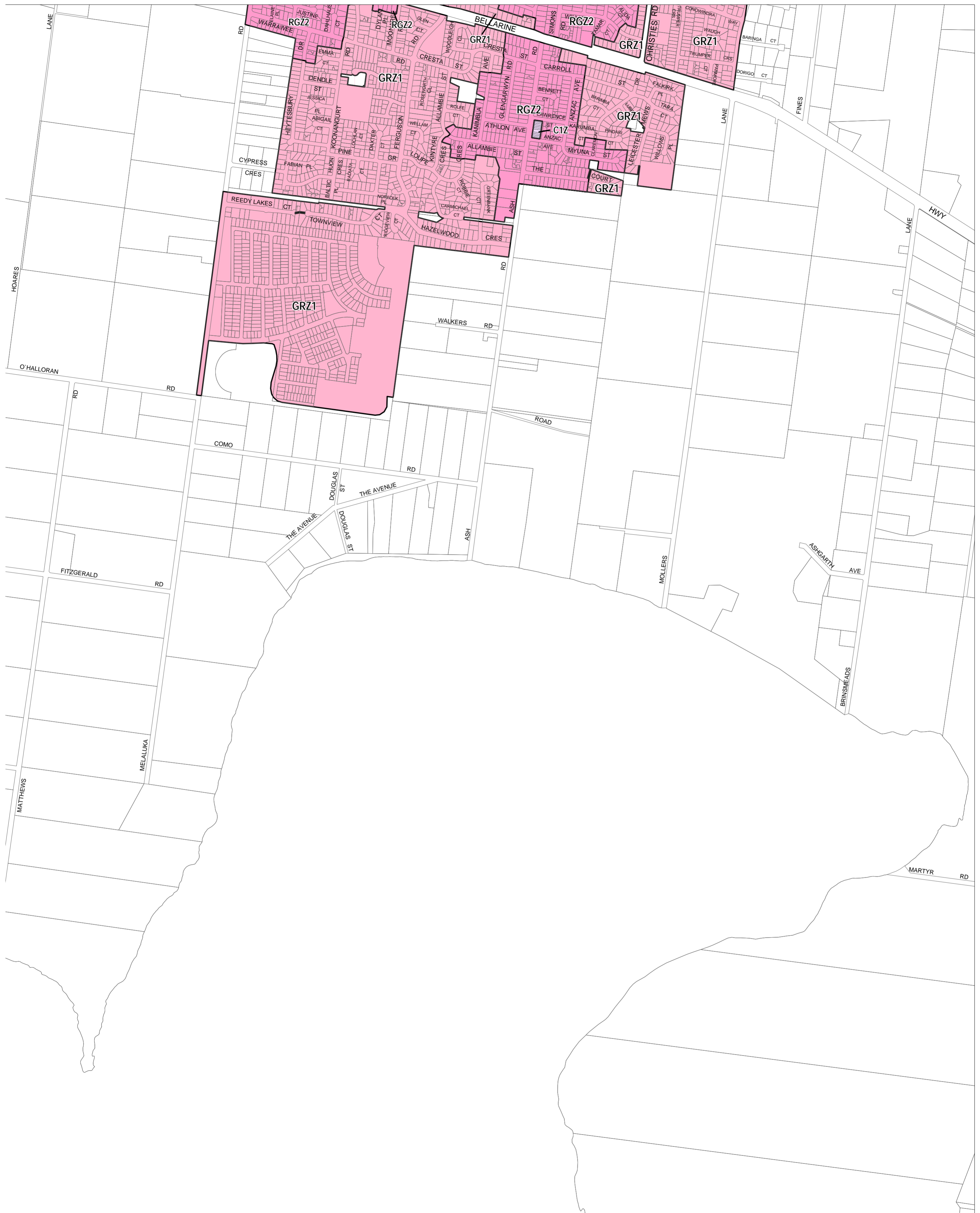
INDEX TO ADJOINING METRIC SERIES MAP

1	2	3	4
5	6	7	8
9	10	11	12
13	14	15	16
17	18	19	20
21	22	23	24
25	26	27	28
29	30	31	32
33	34	35	36
37	38	39	40
41	42	43	44
45	46	47	48
49	50	51	52
53	54	55	56
57	58	59	60
61	62	63	64
65	66	67	68
69	70	71	72
73	74	75	76
77	78	79	80
81	82	83	84
85	86	87	88
89	90	91	92

Printed: 17/10/2013

AMENDMENT C300

GREATER GEELONG PLANNING SCHEME - LOCAL PROVISION

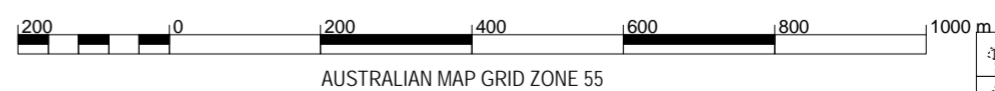


This publication is copyright. No part may be reproduced by any process except in accordance with the provisions of the Copyright Act. © State of Victoria.

This map should be read in conjunction with additional Planning Overlay Maps (if applicable) as indicated on the INDEX TO MAPS.

Commercial
C1Z Commercial 1 Zone

Residential
GRZ1 General Residential Zone - Schedule 1
GRZ2 Residential Growth Zone - Schedule 2



AUSTRALIAN MAP GRID ZONE 55



INDEX TO ADJOINING METRIC SERIES MAP

1	2	3	4
5	6	7	8
9	10	11	12
13	14	15	16
17	18	19	20
21	22	23	24
25	26	27	28
29	30	31	32
33	34	35	36
37	38	39	40
41	42	43	44
45	46	47	48
49	50	51	52
53	54	55	56
57	58	59	60
61	62	63	64
65	66	67	68
69	70	71	72
73	74	75	76
77	78	79	80
81	82	83	84
85	86	87	88
89	90	91	92

Printed: 17/10/2013

AMENDMENT C300

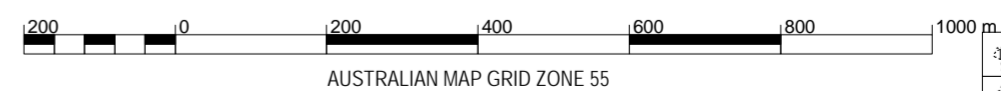
GREATER GEELONG PLANNING SCHEME - LOCAL PROVISION



This publication is copyright. No part may be reproduced by any process except in accordance with the provisions of the Copyright Act. © State of Victoria.
 This map should be read in conjunction with additional Planning Overlay Maps (if applicable) as indicated on the INDEX TO MAPS.

Residential

GRZ1	General Residential Zone - Schedule 1
------	---------------------------------------



AUSTRALIAN MAP GRID ZONE 55



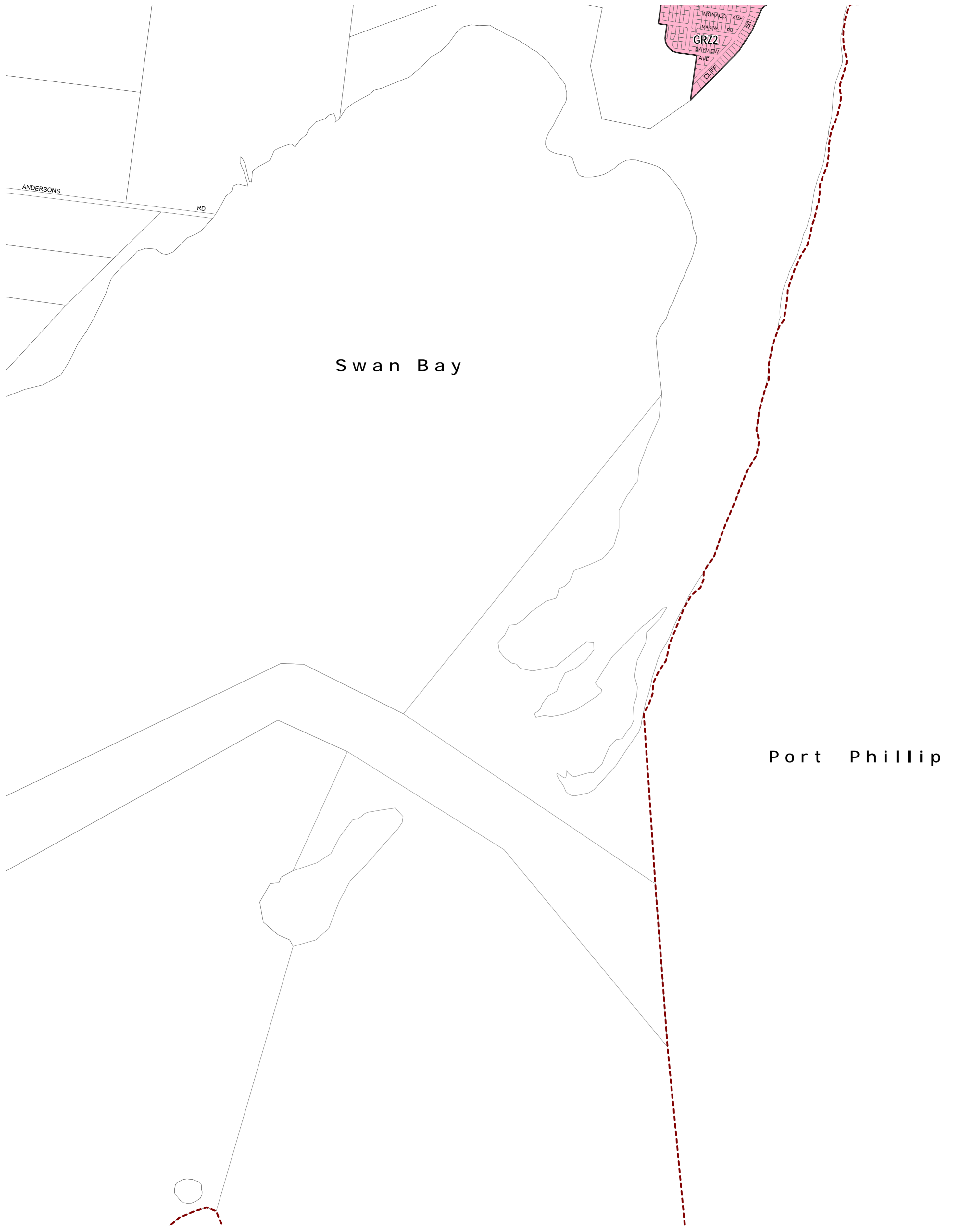
INDEX TO ADJOINING METRIC SERIES MAP

1	2	3	4
5	6	7	8
9	10	11	12
13	14	15	16
17	18	19	20
21	22	23	24
25	26	27	28
29	30	31	32
33	34	35	36
37	38	39	40
41	42	43	44
45	46	47	48
49	50	51	52
53	54	55	56
57	58	59	60
61	62	63	64
65	66	67	68
69	70	71	72
73	74	75	76
77	78	79	80
81	82	83	84
85	86	87	88
89	90	91	92

Printed: 17/10/2013

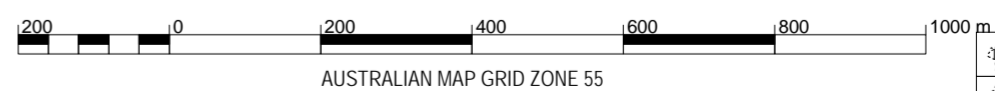
AMENDMENT C300

GREATER GEELONG PLANNING SCHEME - LOCAL PROVISION



This publication is copyright. No part may be reproduced by any process except in accordance with the provisions of the Copyright Act. © State of Victoria.
 This map should be read in conjunction with additional Planning Overlay Maps (if applicable) as indicated on the INDEX TO MAPS.

Residential
 GRZ2 General Residential Zone - Schedule 2



AUSTRALIAN MAP GRID ZONE 55



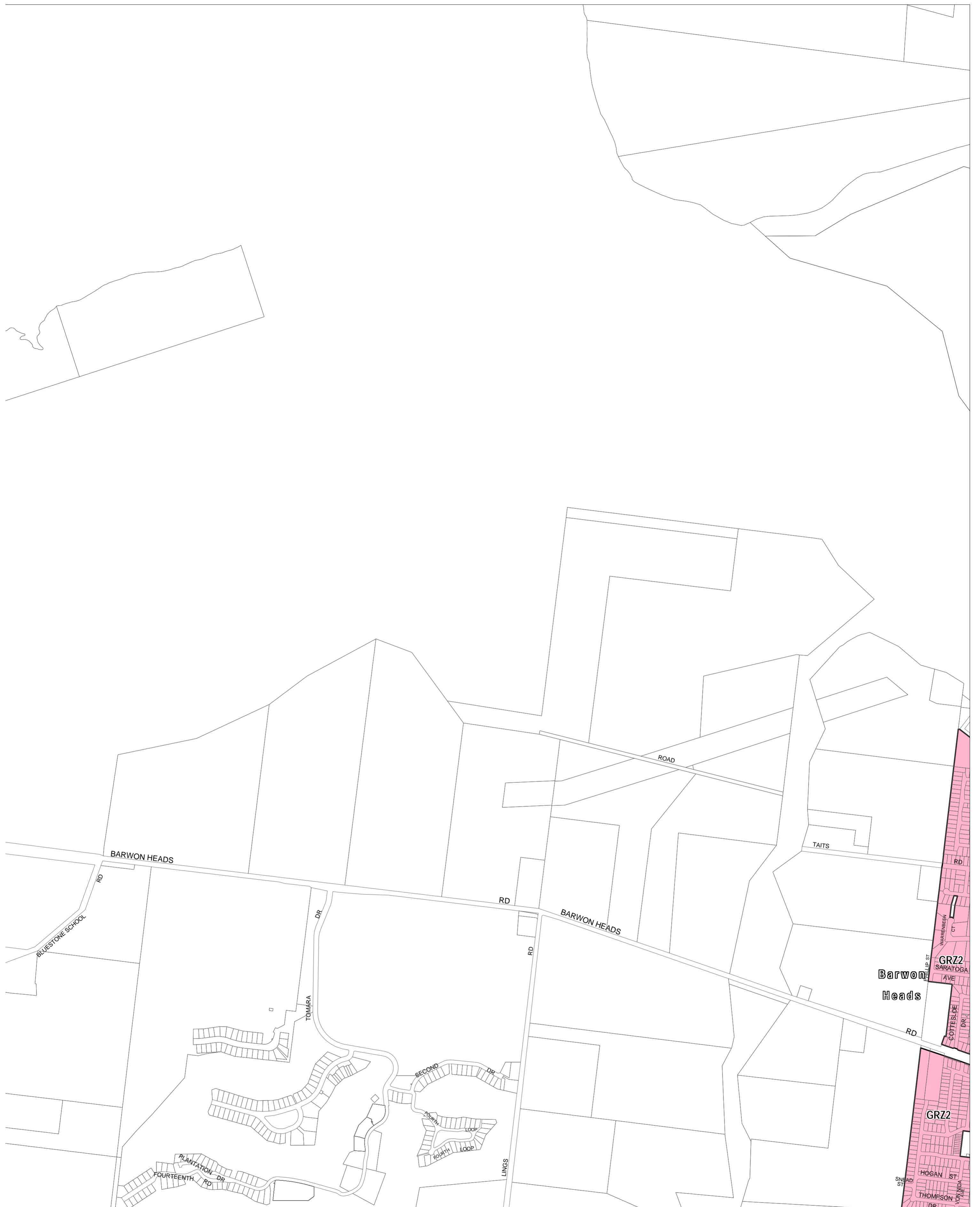
INDEX TO ADJOINING METRIC SERIES MAP

1	2	3	4
5	6	7	8
9	10	11	12
13	14	15	16
17	18	19	20
21	22	23	24
25	26	27	28
29	30	31	32
33	34	35	36
37	38	39	40
41	42	43	44
45	46	47	48
49	50	51	52
53	54	55	56
57	58	59	60
61	62	63	64
65	66	67	68
69	70	71	72
73	74	75	76
77	78	79	80
81	82	83	84
85	86	87	88
89	90	91	92

Printed: 17/10/2013


AMENDMENT C300

GREATER GEELONG PLANNING SCHEME - LOCAL PROVISION



This publication is copyright. No part may be reproduced by any process except in accordance with the provisions of the Copyright Act. © State of Victoria.
 This map should be read in conjunction with additional Planning Overlay Maps (if applicable) as indicated on the INDEX TO MAPS.

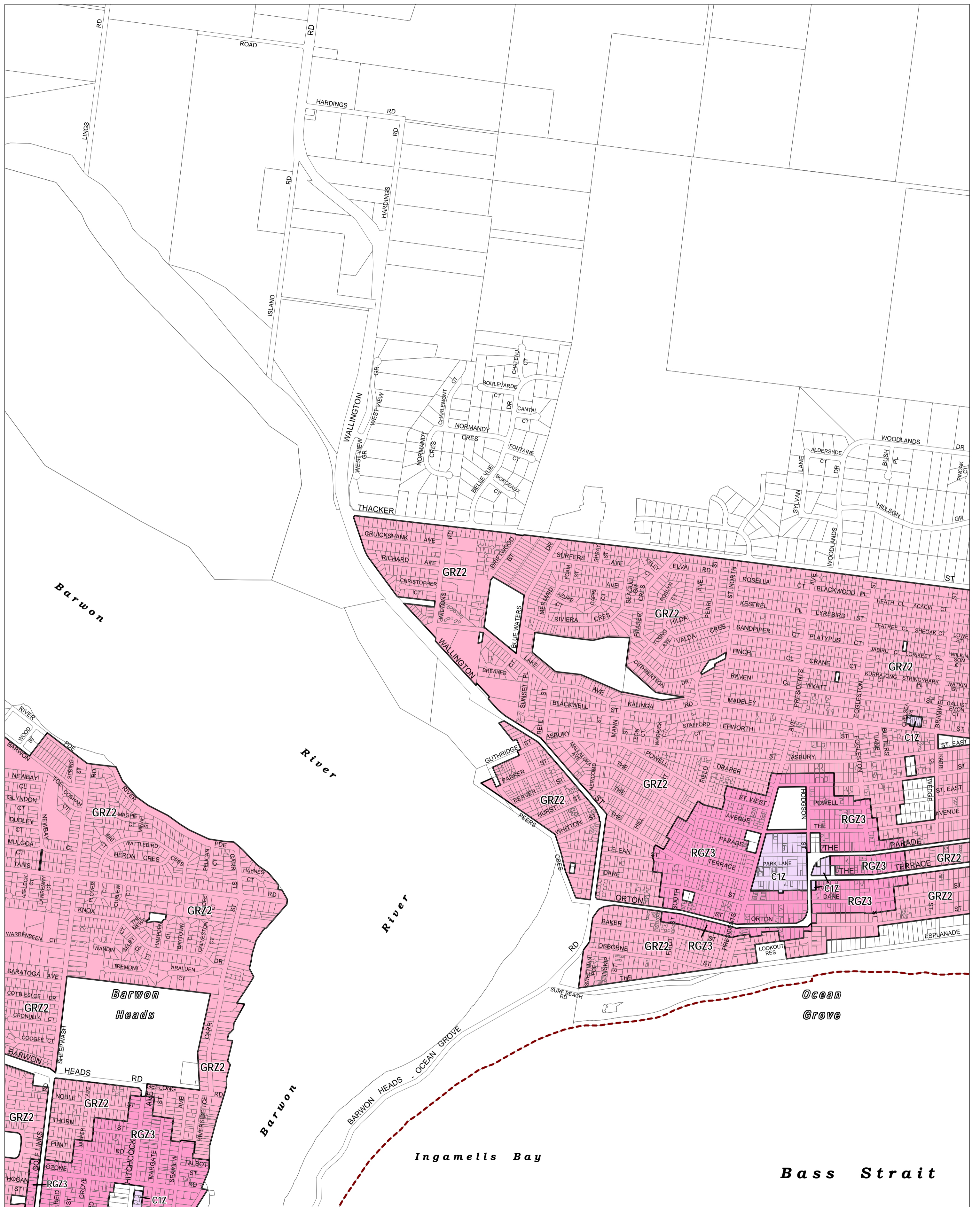
Residential	
GRZ2	General Residential Zone - Schedule 2



Printed: 17/10/2013

AMENDMENT C300

GREATER GEELONG PLANNING SCHEME - LOCAL PROVISION



This publication is copyright. No part may be reproduced by any process except in accordance with the provisions of the Copyright Act. © State of Victoria. This map should be read in conjunction with additional Planning Overlay Maps (if applicable) as indicated on the INDEX TO MAPS.

Commercial
 C1Z Commercial 1 Zone

Residential
 GRZ2 General Residential Zone - Schedule 2
 RGZ3 Residential Growth Zone - Schedule 3

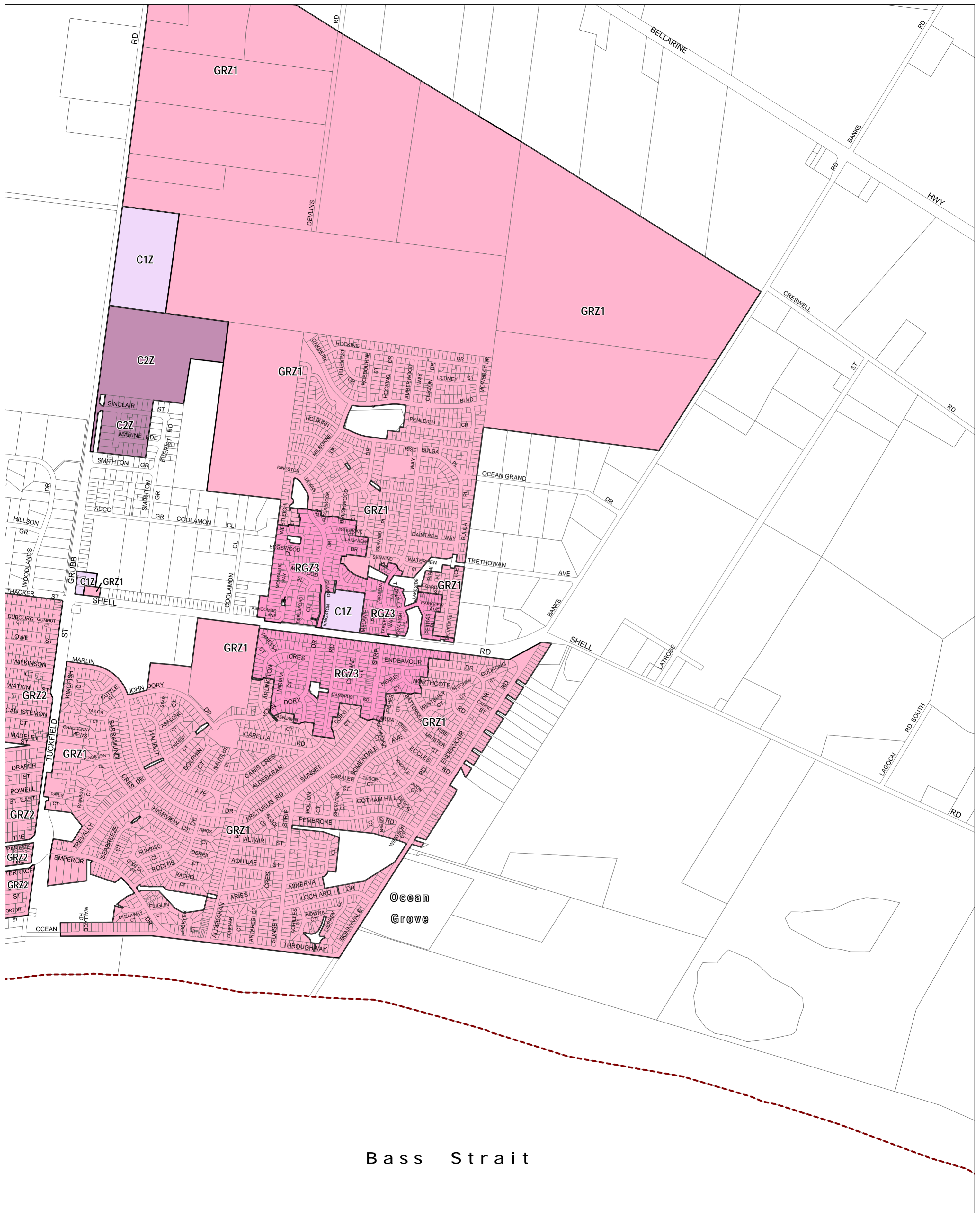
200 0 200 400 600 800 1000 m
 AUSTRALIAN MAP GRID ZONE 55

INDEX TO ADJOINING METRIC SERIES MAP

1	2	3	4
5	6	7	8
9	10	11	12
13	14	15	16
17	18	19	20
21	22	23	24
25	26	27	28
29	30	31	32
33	34	35	36
37	38	39	40
41	42	43	44
45	46	47	48
49	50	51	52
53	54	55	56
57	58	59	60
61	62	63	64
65	66	67	68
69	70	71	72
73	74	75	76
77	78	79	80
81	82	83	84
85	86	87	88
89	90	91	92
93	94	95	96
97	98	99	100

Printed: 18/10/2013

GREATER GEELONG PLANNING SCHEME - LOCAL PROVISION

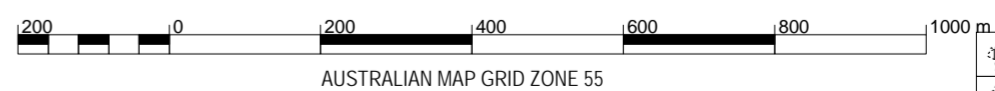


Bass Strait

This publication is copyright. No part may be reproduced by any process except in accordance with the provisions of the Copyright Act. © State of Victoria.

This map should be read in conjunction with additional Planning Overlay Maps (if applicable) as indicated on the INDEX TO MAPS.

- Commercial**
- Commercial 1 Zone
 - Commercial 2 Zone
- Residential**
- General Residential Zone - Schedule 1
 - General Residential Zone - Schedule 2
 - Residential Growth Zone - Schedule 3



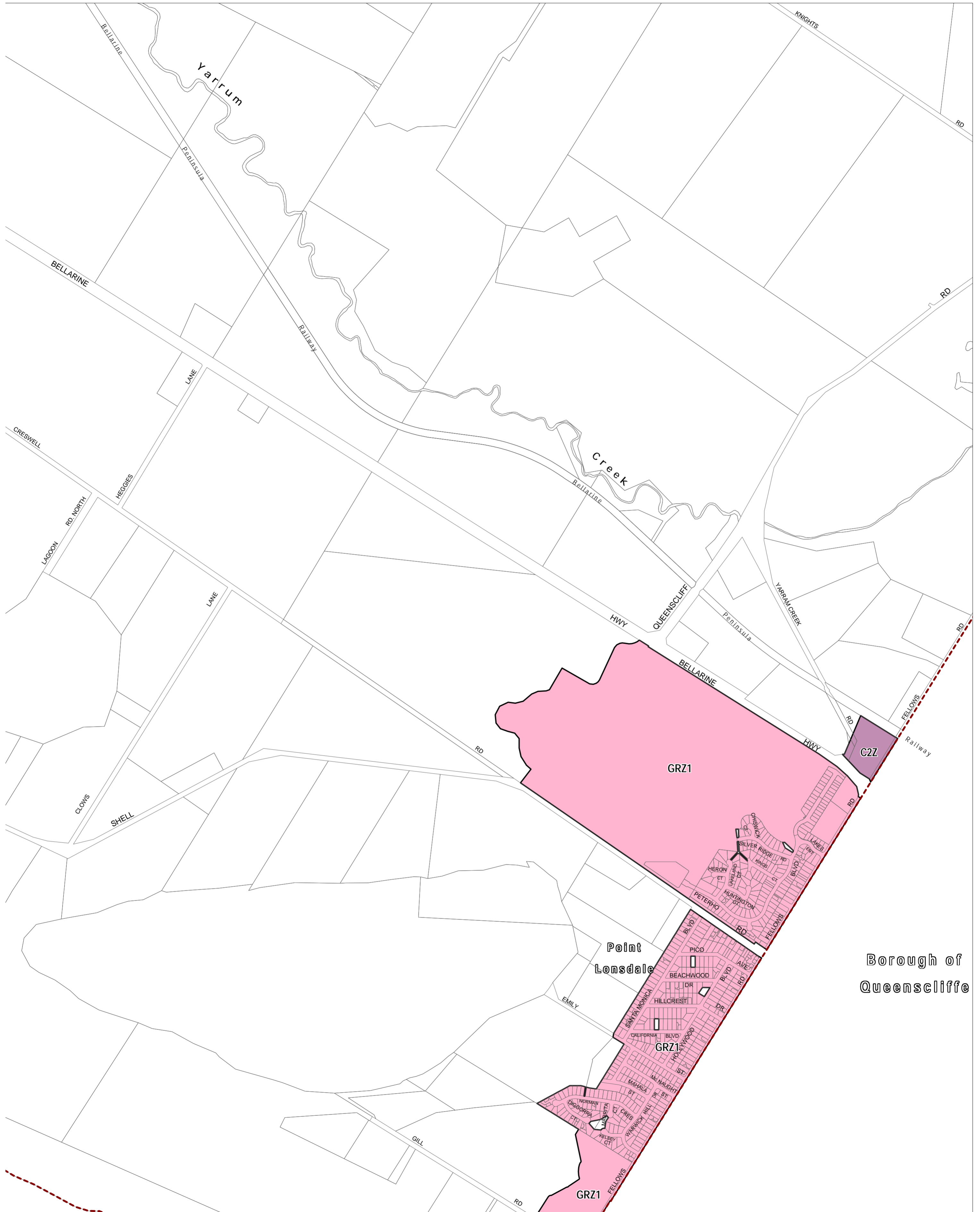
INDEX TO ADJOINING METRIC SERIES MAP

1	2	3	4
5	6	7	8
9	10	11	12
13	14	15	16
17	18	19	20
21	22	23	24
25	26	27	28
29	30	31	32
33	34	35	36
37	38	39	40
41	42	43	44
45	46	47	48
49	50	51	52
53	54	55	56
57	58	59	60
61	62	63	64
65	66	67	68
69	70	71	72
73	74	75	76
77	78	79	80
81	82	83	84
85	86	87	88
89	90	91	92

Printed: 17/10/2013

AMENDMENT C300

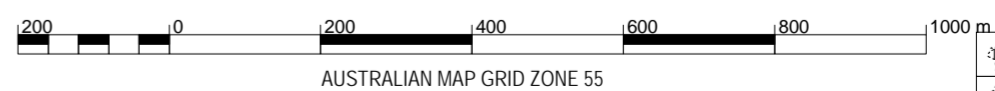
GREATER GEELONG PLANNING SCHEME - LOCAL PROVISION



This publication is copyright. No part may be reproduced by any process except in accordance with the provisions of the Copyright Act. © State of Victoria.

This map should be read in conjunction with additional Planning Overlay Maps (if applicable) as indicated on the INDEX TO MAPS.

- Commercial**
 C2Z Commercial 2 Zone
- Residential**
 GRZ1 General Residential Zone - Schedule 1



AUSTRALIAN MAP GRID ZONE 55



INDEX TO ADJOINING METRIC SERIES MAP

1	2	3	4
5	6	7	8
9	10	11	12
13	14	15	16
17	18	19	20
21	22	23	24
25	26	27	28
29	30	31	32
33	34	35	36
37	38	39	40
41	42	43	44
45	46	47	48
49	50	51	52
53	54	55	56
57	58	59	60
61	62	63	64
65	66	67	68
69	70	71	72
73	74	75	76
77	78	79	80
81	82	83	84
85	86	87	88
89	90	91	92

Printed: 17/10/2013

AMENDMENT C300

GREATER GEELONG PLANNING SCHEME - LOCAL PROVISION

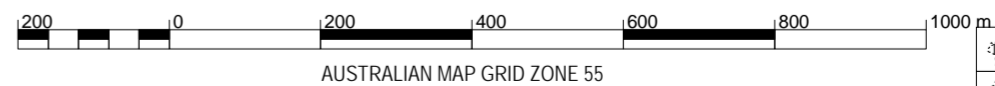


Bass Strait

This publication is copyright. No part may be reproduced by any process except in accordance with the provisions of the Copyright Act. © State of Victoria.

This map should be read in conjunction with additional Planning Overlay Maps (if applicable) as indicated on the INDEX TO MAPS.

Residential
 GRZ2 General Residential Zone - Schedule 2



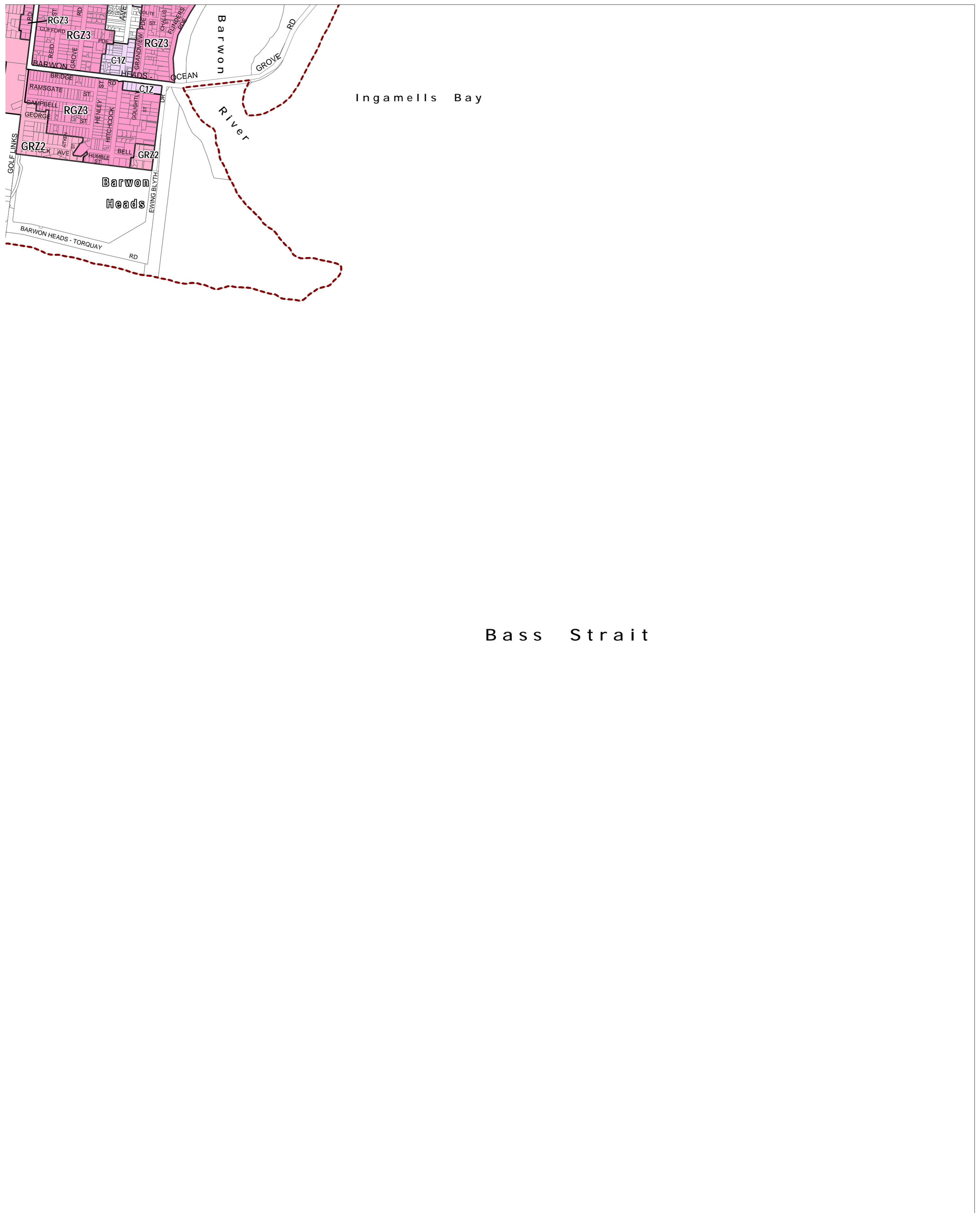
INDEX TO ADJOINING METRIC SERIES MAP

1	2	3	4
5	6	7	8
9	10	11	12
13	14	15	16
17	18	19	20
21	22	23	24
25	26	27	28
29	30	31	32
33	34	35	36
37	38	39	40
41	42	43	44
45	46	47	48
49	50	51	52
53	54	55	56
57	58	59	60
61	62	63	64
65	66	67	68
69	70	71	72
73	74	75	76
77	78	79	80
81	82	83	84
85	86	87	88
89	90	91	92

Printed: 17/10/2013

AMENDMENT C300

GREATER GEELONG PLANNING SCHEME - LOCAL PROVISION

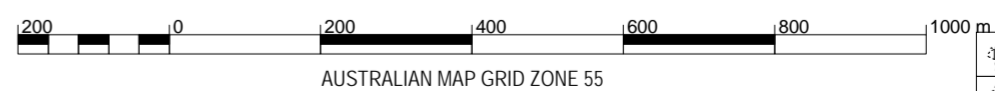


Bass Strait

This publication is copyright. No part may be reproduced by any process except in accordance with the provisions of the Copyright Act. © State of Victoria.

This map should be read in conjunction with additional Planning Overlay Maps (if applicable) as indicated on the INDEX TO MAPS.

- Commercial**
- C1Z Commercial 1 Zone
- Residential**
- GRZ2 General Residential Zone - Schedule 2
 - RGZ3 Residential Growth Zone - Schedule 3



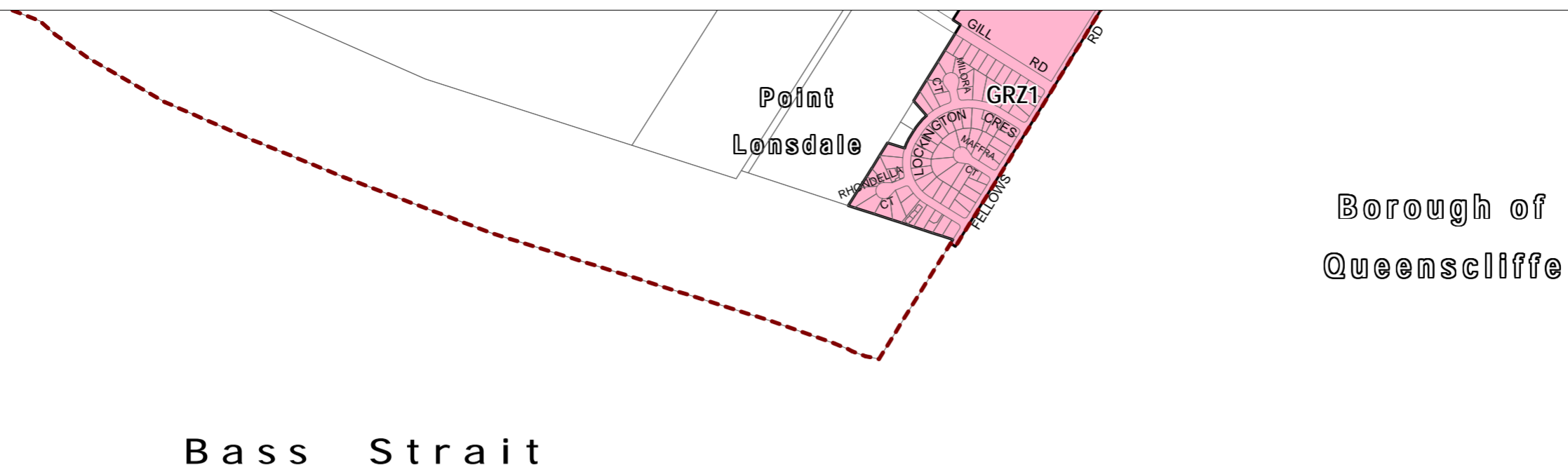
INDEX TO ADJOINING METRIC SERIES MAP

3	1	2	3	4
5	6	7	8	
9	10	11	12	13
	14	15	16	17
23	24	25	26	27
	28	29	30	
	31	32	33	34
	35	36	37	38
	39	40	41	42
	43	44	45	46
	47	48	49	50
	51	52	53	54
	55	56	57	58
	59	60	61	62
	63	64	65	66
	67	68	69	70
	71	72	73	74
	75	76	77	78
	79	80	81	82
	83	84	85	86
	87	88	89	90

Printed: 17/10/2013

AMENDMENT C300

GREATER GEELONG PLANNING SCHEME - LOCAL PROVISION



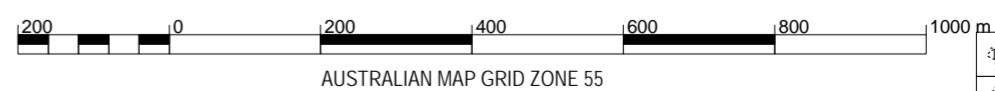
Bass Strait

Borough of
Queenscliffe

This publication is copyright. No part may be reproduced by any process except in accordance with the provisions of the Copyright Act. © State of Victoria.

This map should be read in conjunction with additional Planning Overlay Maps (if applicable) as indicated on the INDEX TO MAPS.

Residential
GRZ1 General Residential Zone - Schedule 1



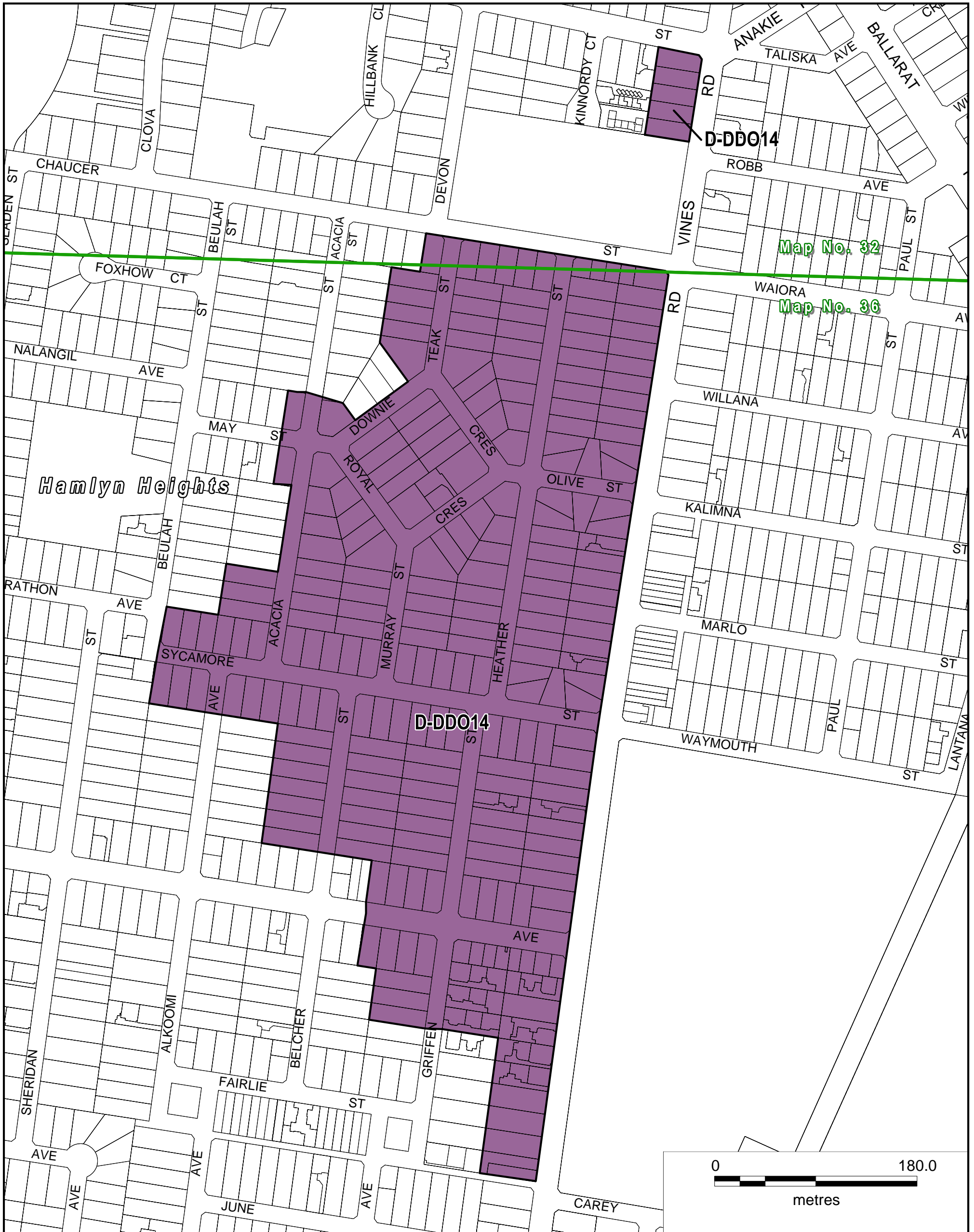
INDEX TO ADJOINING METRIC SERIES MAP

3	1	2	3	4
5	6	7	8	
9	10	11	12	13
	14	17	18	19
	20	21	22	
23	24	25	26	27
	28	29	30	
	31	32	33	34
	35	36	37	38
	39	40	41	42
	43	44	45	
46	47	48	49	50
	51	52	53	54
	55	56	57	58
	59	60	61	62
	63	64	65	66
	67	68	69	70
	71	72	73	74
	75	76	77	78
	79	80	81	82
	83	84	85	86
	87	88	89	90

Printed: 17/10/2013

AMENDMENT C300

GREATER GEELONG PLANNING SCHEME



LEGEND

D-DDO14 AREA TO BE DELETED FROM A DESIGN AND DEVELOPMENT OVERLAY (DDO14)

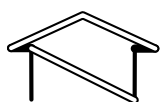
Part of Planning Scheme Maps 32DDO14 & 36DDO14

AMENDMENT C300

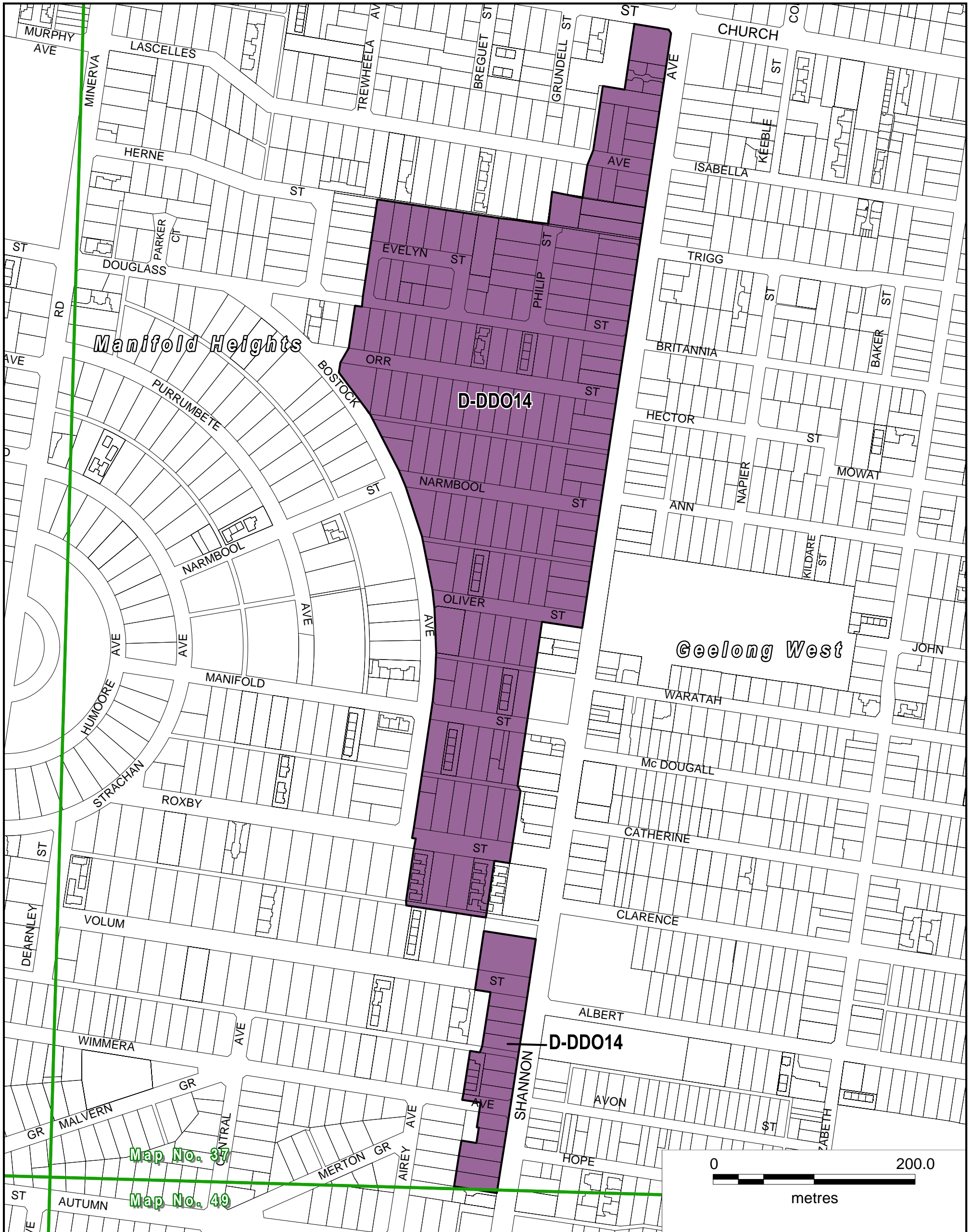
Department of
Transport, Planning and
Local Infrastructure



| Planning Mapping Services |
| Amendments Coordination Team |
| Planning & Building Systems |
| Planning, Building & Heritage |



GREATER GEELONG PLANNING SCHEME



LEGEND

D-DDO14 AREA TO BE DELETED FROM A DESIGN AND DEVELOPMENT OVERLAY (DDO14)

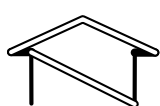
Part of Planning Scheme Maps 37DDO14 & 49DDO14

AMENDMENT C300

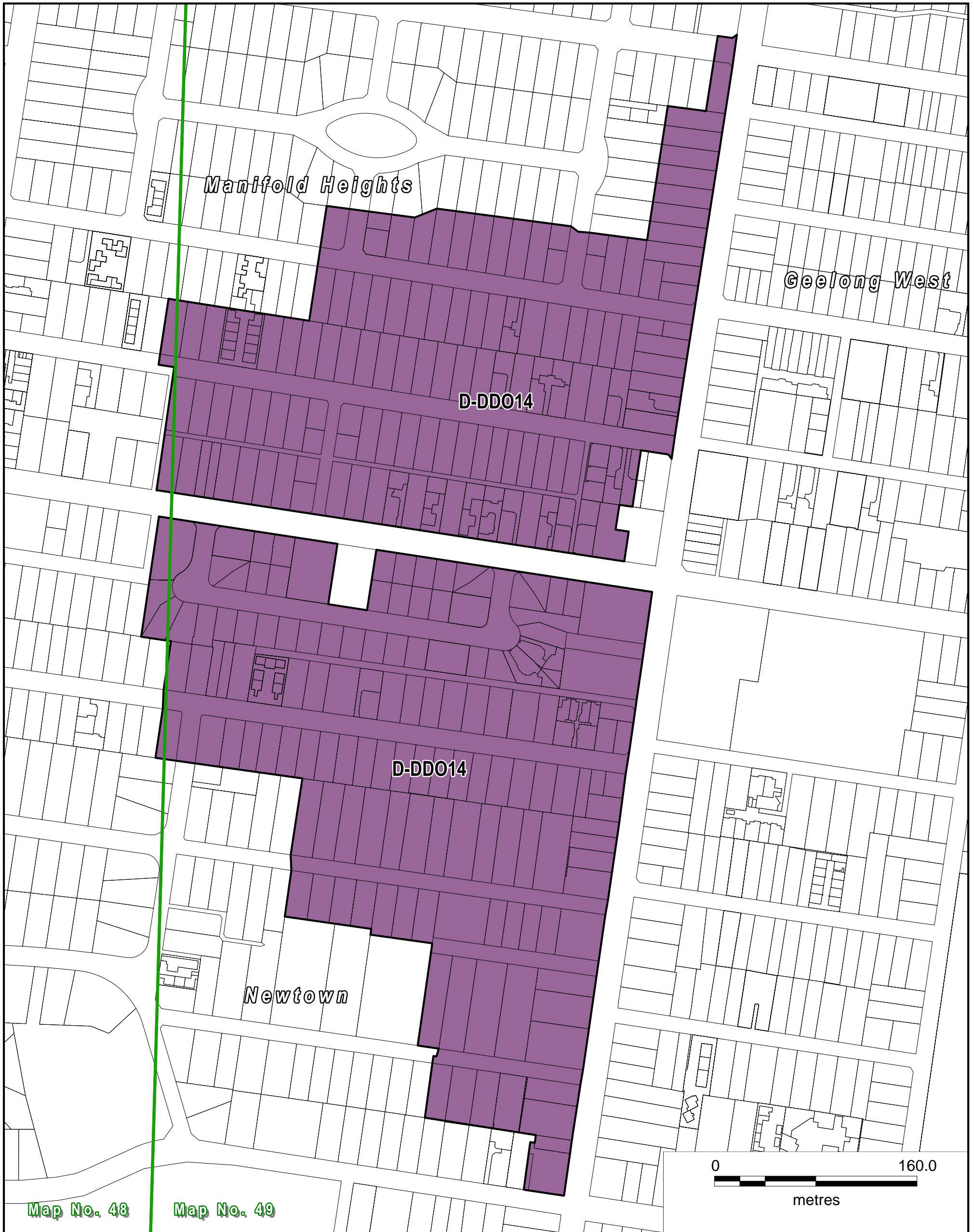
Department of
Transport, Planning and
Local Infrastructure



| Planning Mapping Services |
| Amendments Coordination Team |
| Planning & Building Systems |
| Planning, Building & Heritage |



GREATER GEELONG PLANNING SCHEME



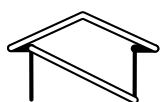
LEGEND

D-DDO14 AREA TO BE DELETED FROM A DESIGN AND DEVELOPMENT OVERLAY (DDO14)

Part of Planning Scheme Maps 48DDO14 & 49DDO14

AMENDMENT C300

| Planning Mapping Services |
| Amendments Coordination Team |
| Planning & Building Systems |
| Planning, Building & Heritage |



Department of
Transport, Planning and
Local Infrastructure

