

Key Development Area and Increased Housing Diversity Areas

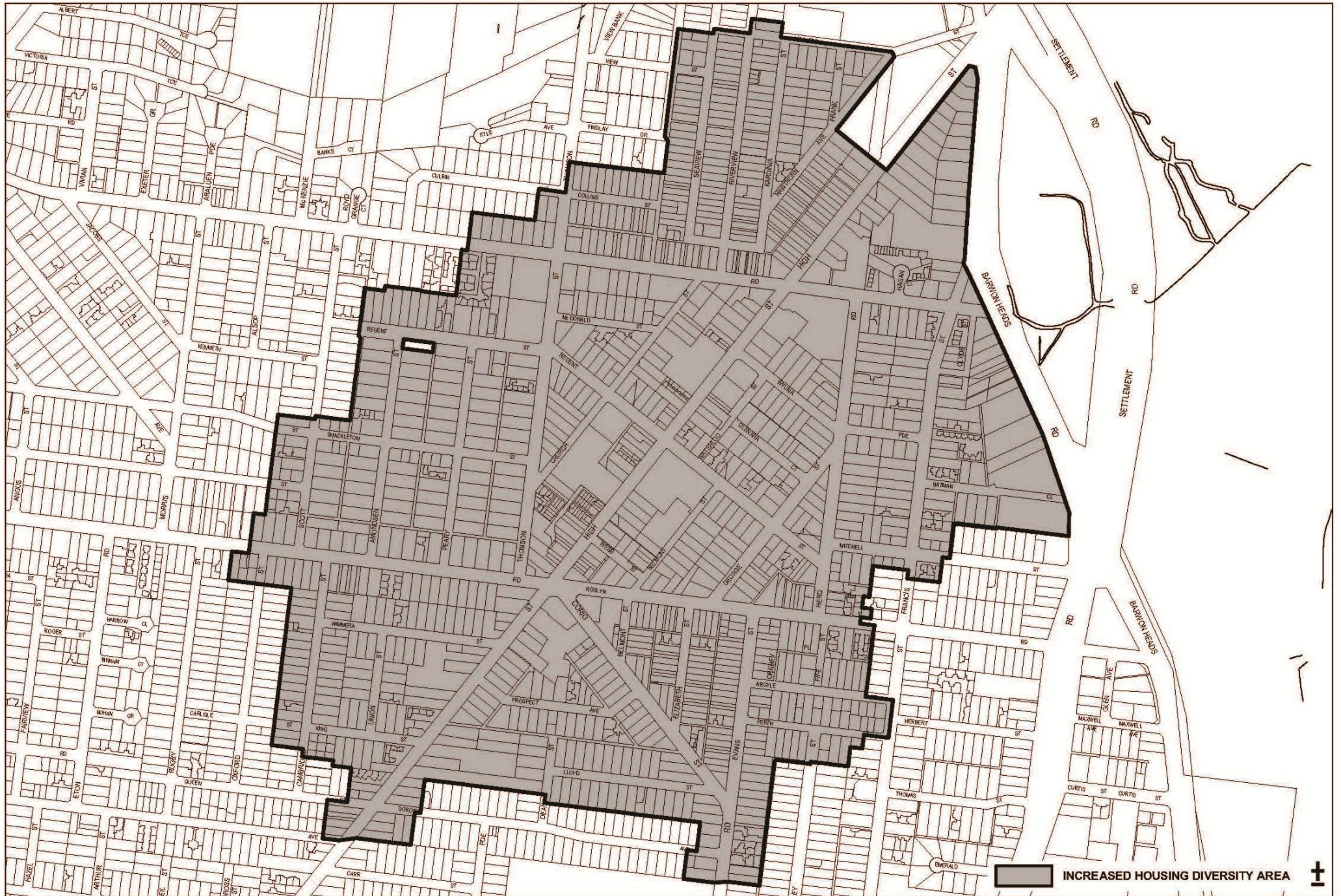
July 2009

Updated September 2013

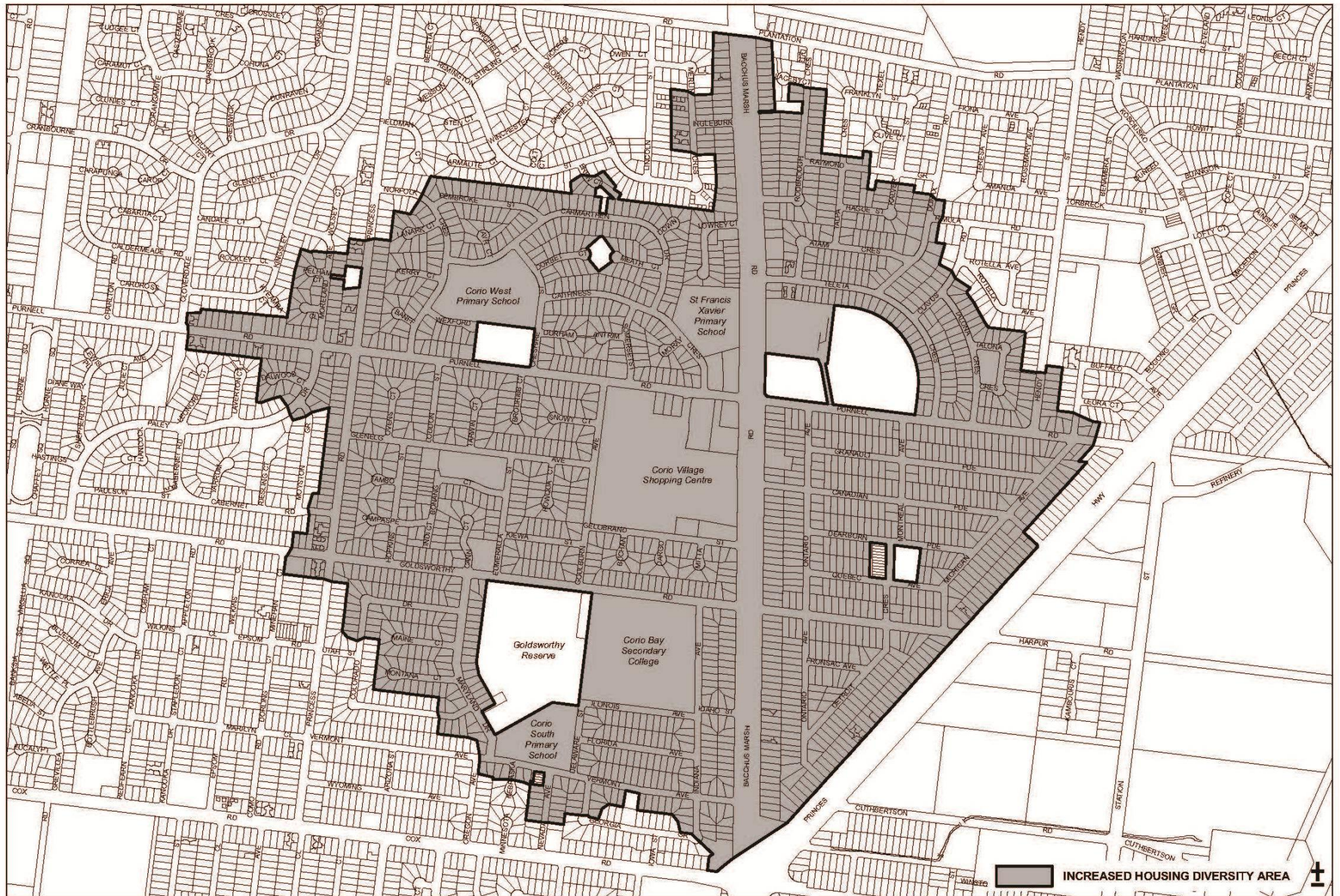
BELLARINE VILLAGE & NEWCOMB CENTRAL INCREASED HOUSING DIVERSITY AREA



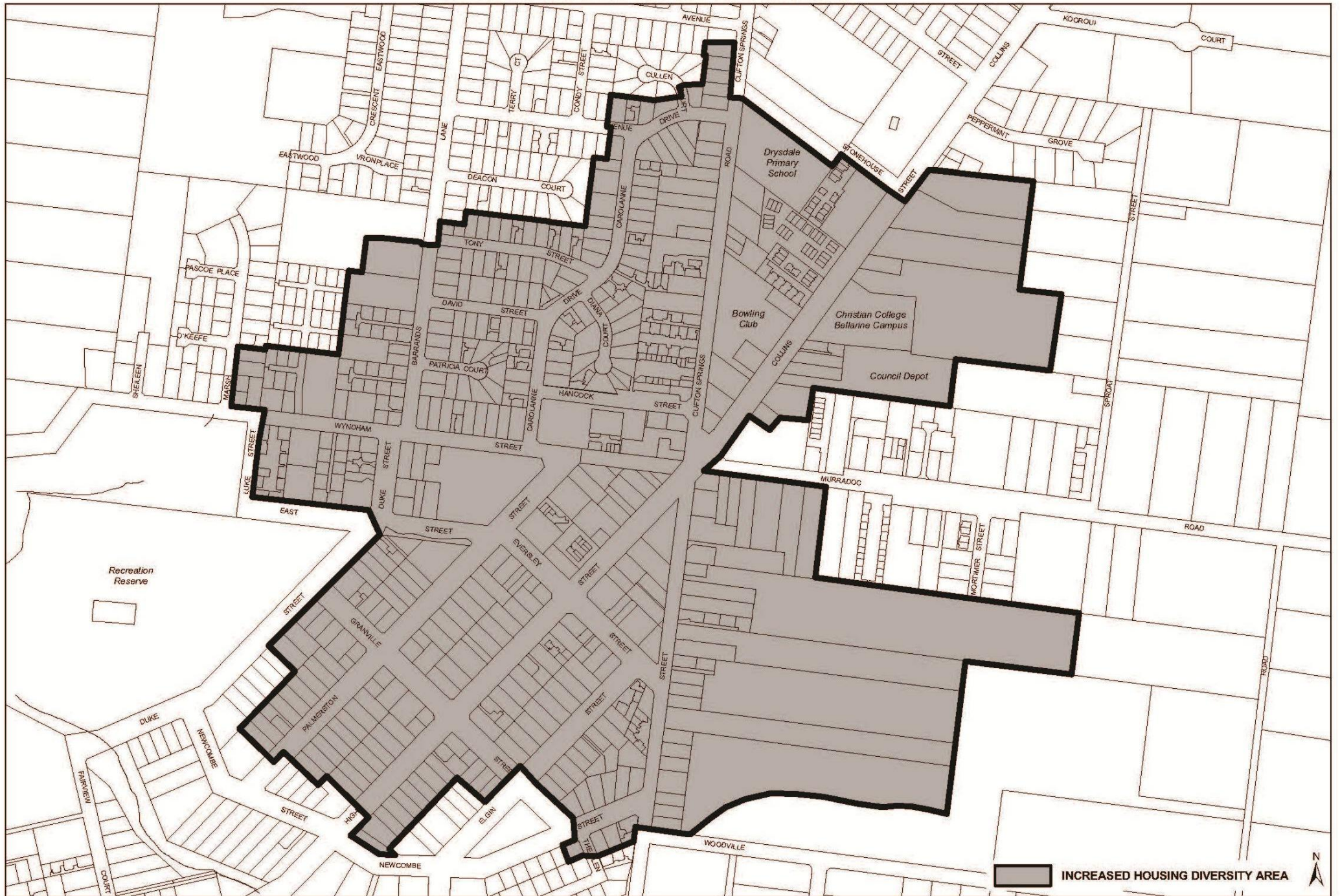
BELMONT - HIGH STREET INCREASED HOUSING DIVERSITY AREA



CORIO SHOPPING CENTRE INCREASED HOUSING DIVERSITY AREA

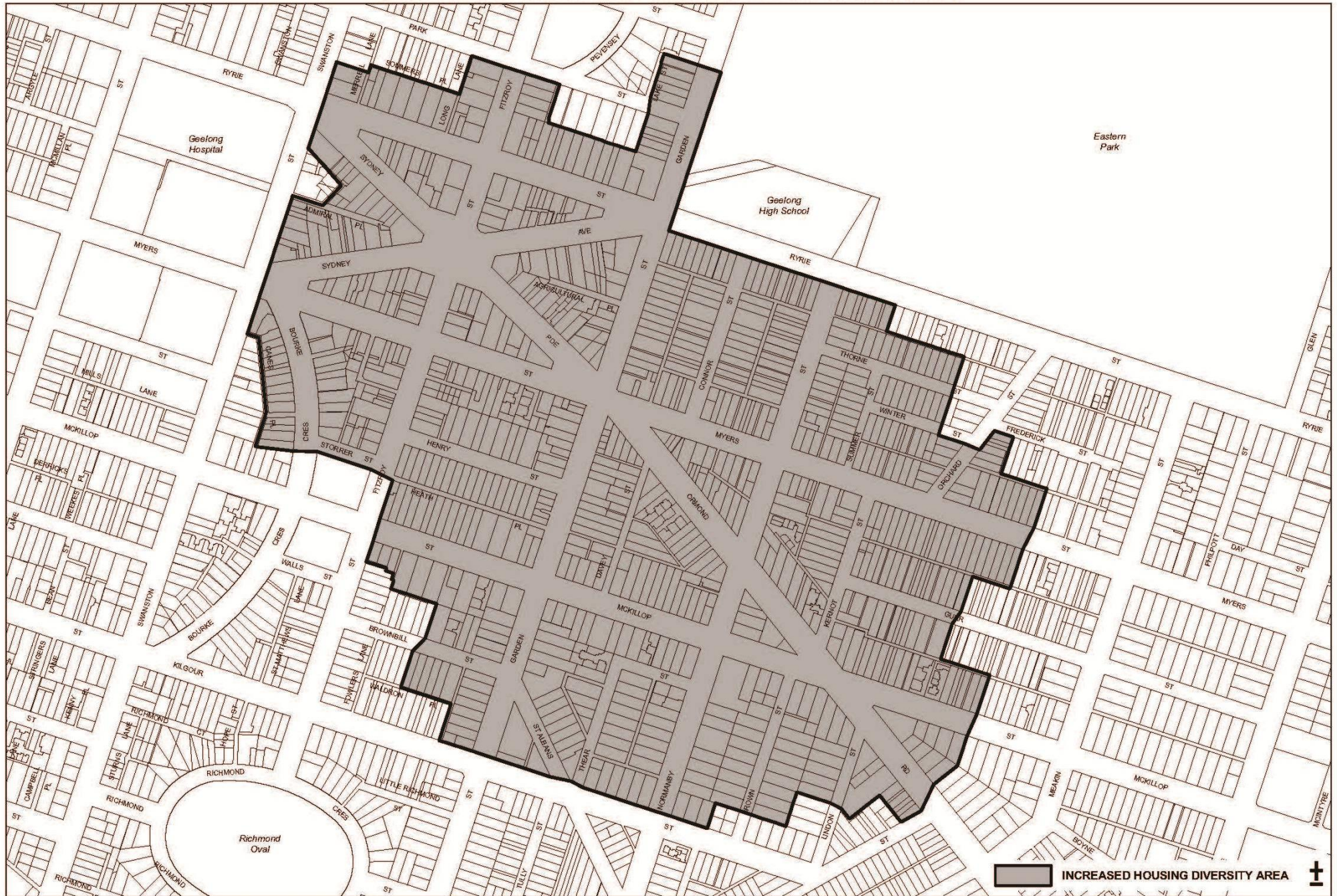


DRYSDALE INCREASED HOUSING DIVERSITY AREA

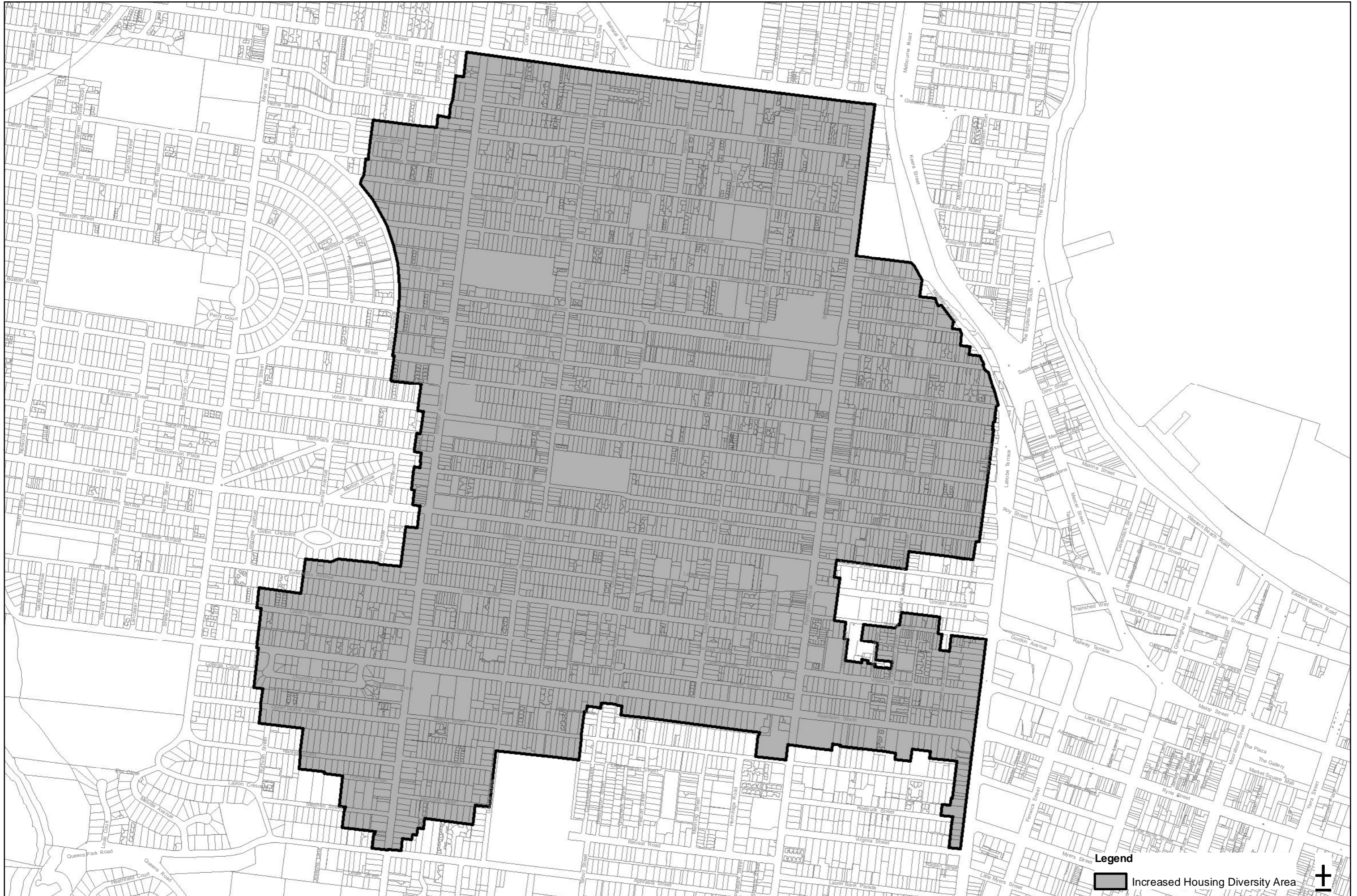


KEY DEVELOPMENT AND INCREASED HOUSING DIVERSITY AREAS SEPTEMBER 2010

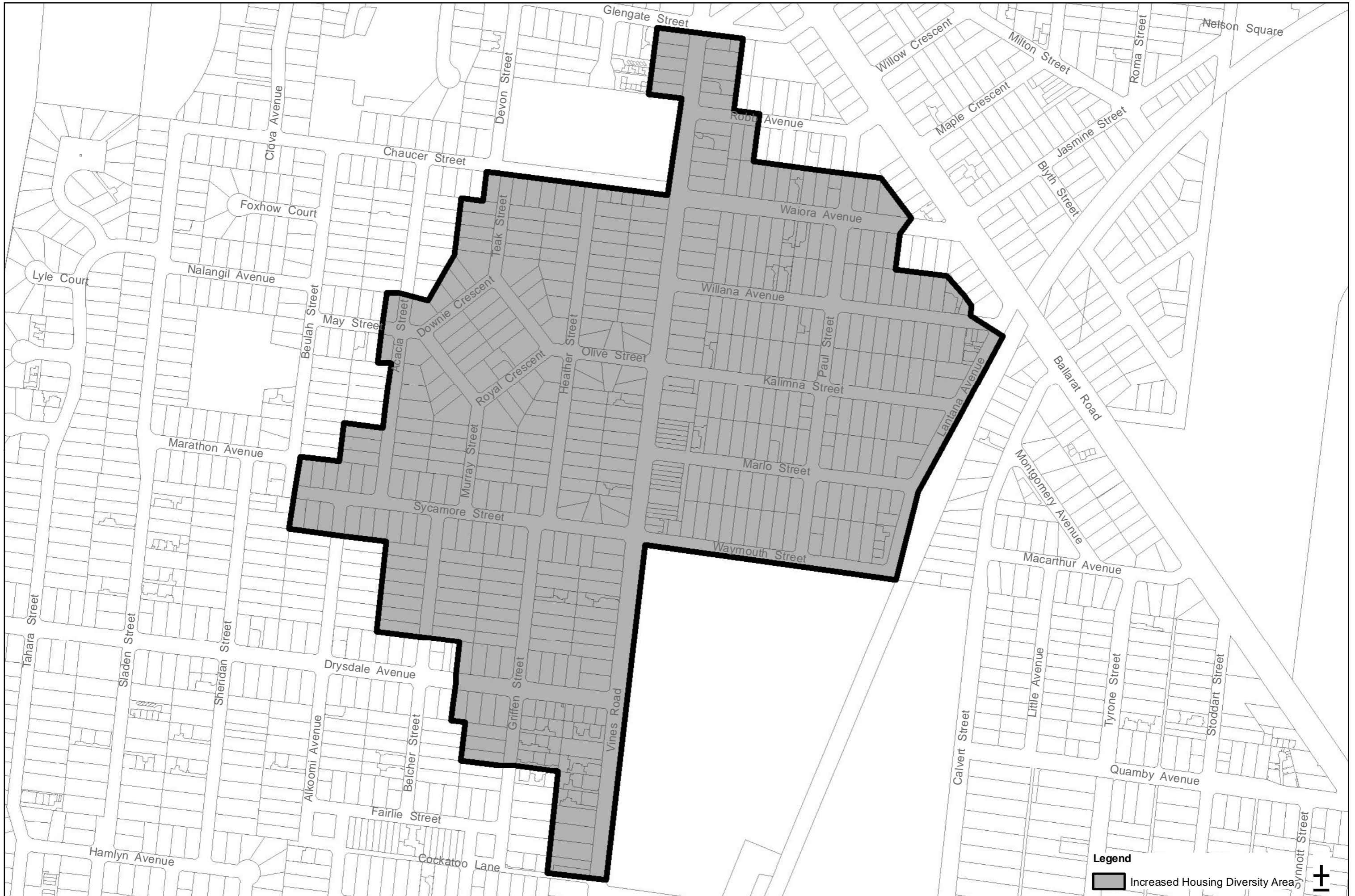
EAST GEELONG - ORMOND ROAD INCREASED HOUSING DIVERSITY AREA



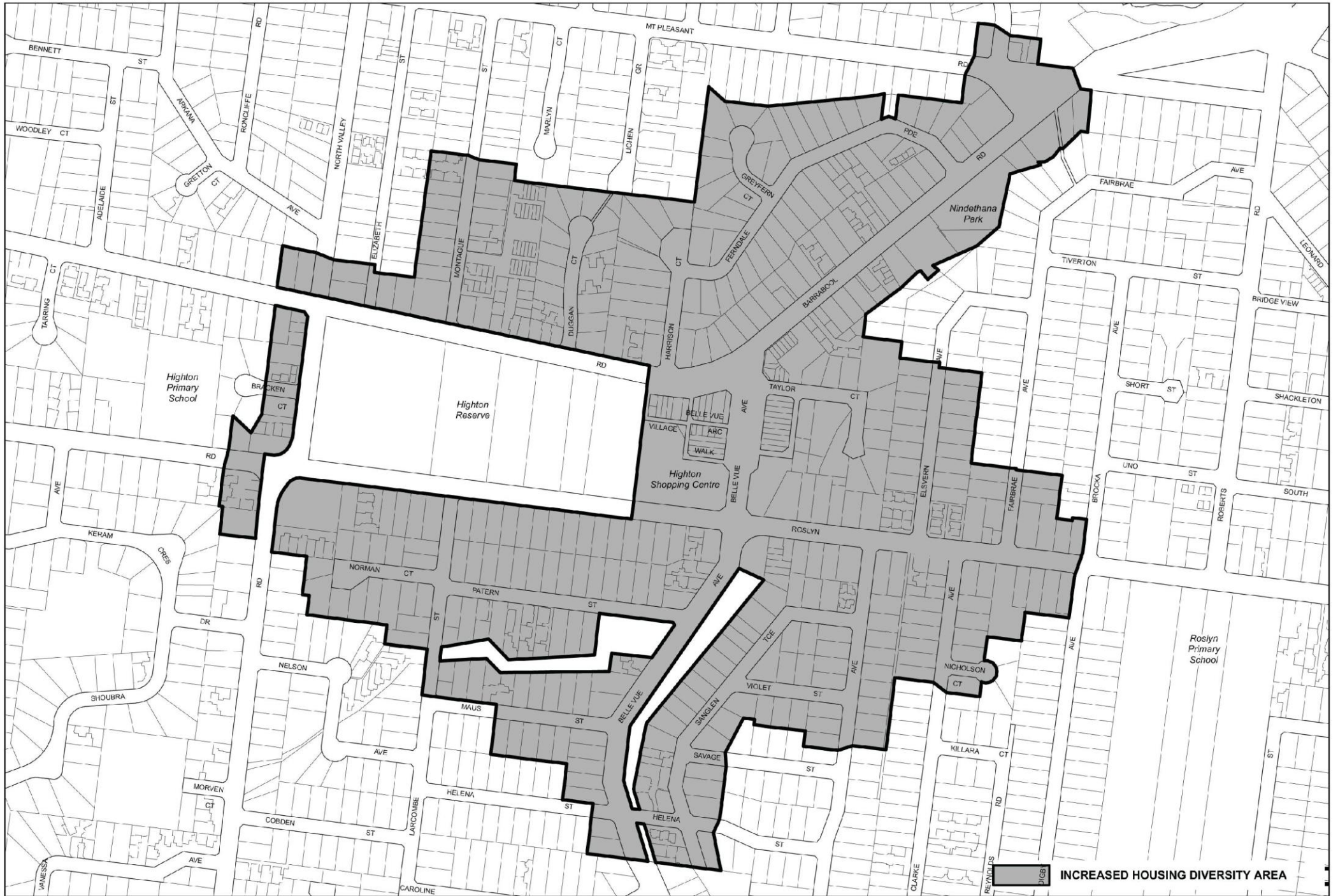
GEELONG WEST, MANIFOLD HEIGHTS & NEWTOWN INCREASED HOUSING DIVERSITY AREA



HAMLYN HEIGHTS - VINES ROAD INCREASED HOUSING DIVERSITY AREA



HIGHTON SHOPPING CENTRE INCREASED HOUSING DIVERSITY AREA



KEY DEVELOPMENT AND INCREASED HOUSING DIVERSITY AREAS JULY 2009

LEOPOLD INCREASED HOUSING DIVERSITY AREA



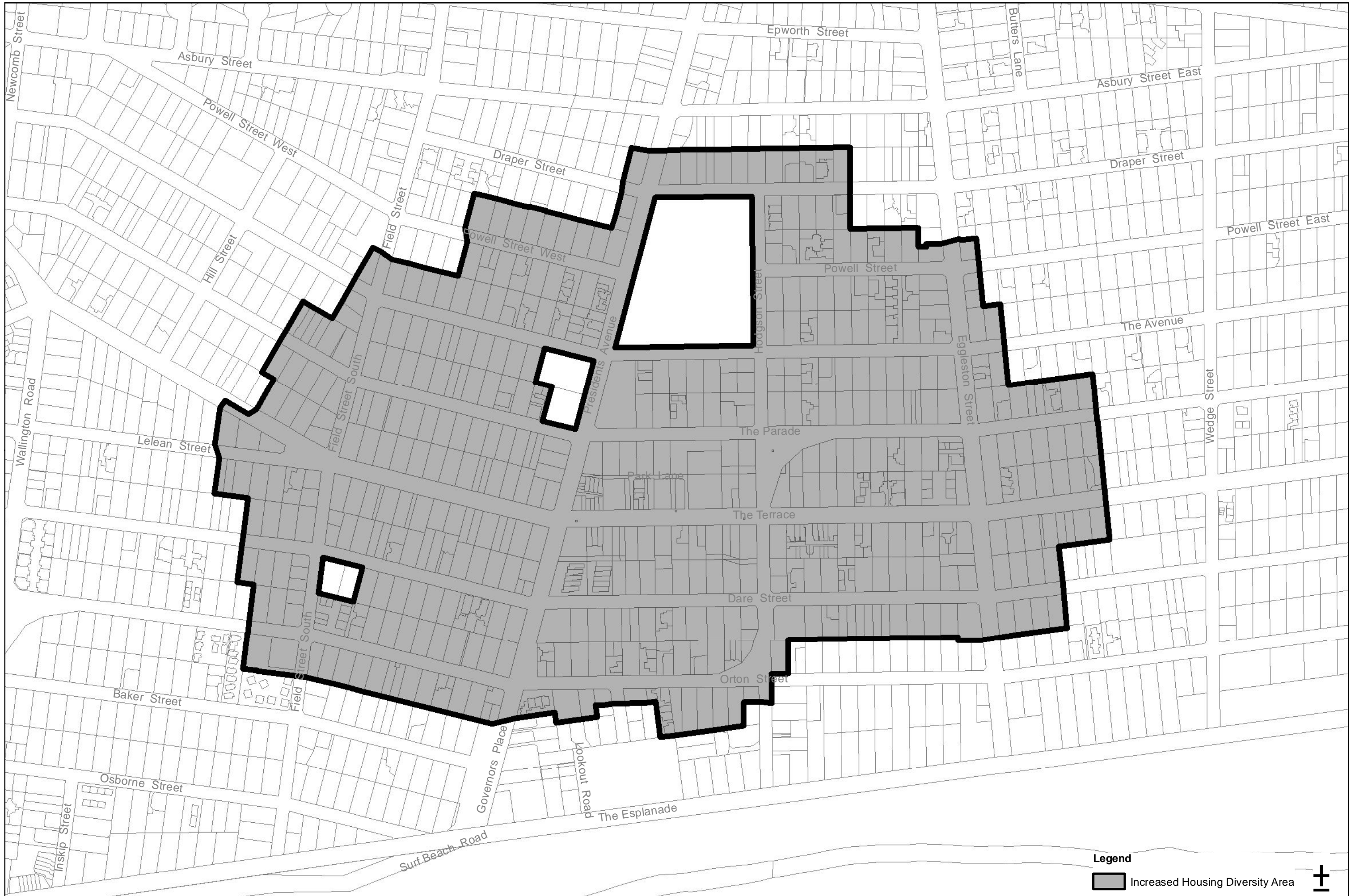
MARSHALL STATION INCREASED HOUSING DIVERSITY AREA



NORTH GEELONG STATION INCREASED HOUSING DIVERSITY AREA



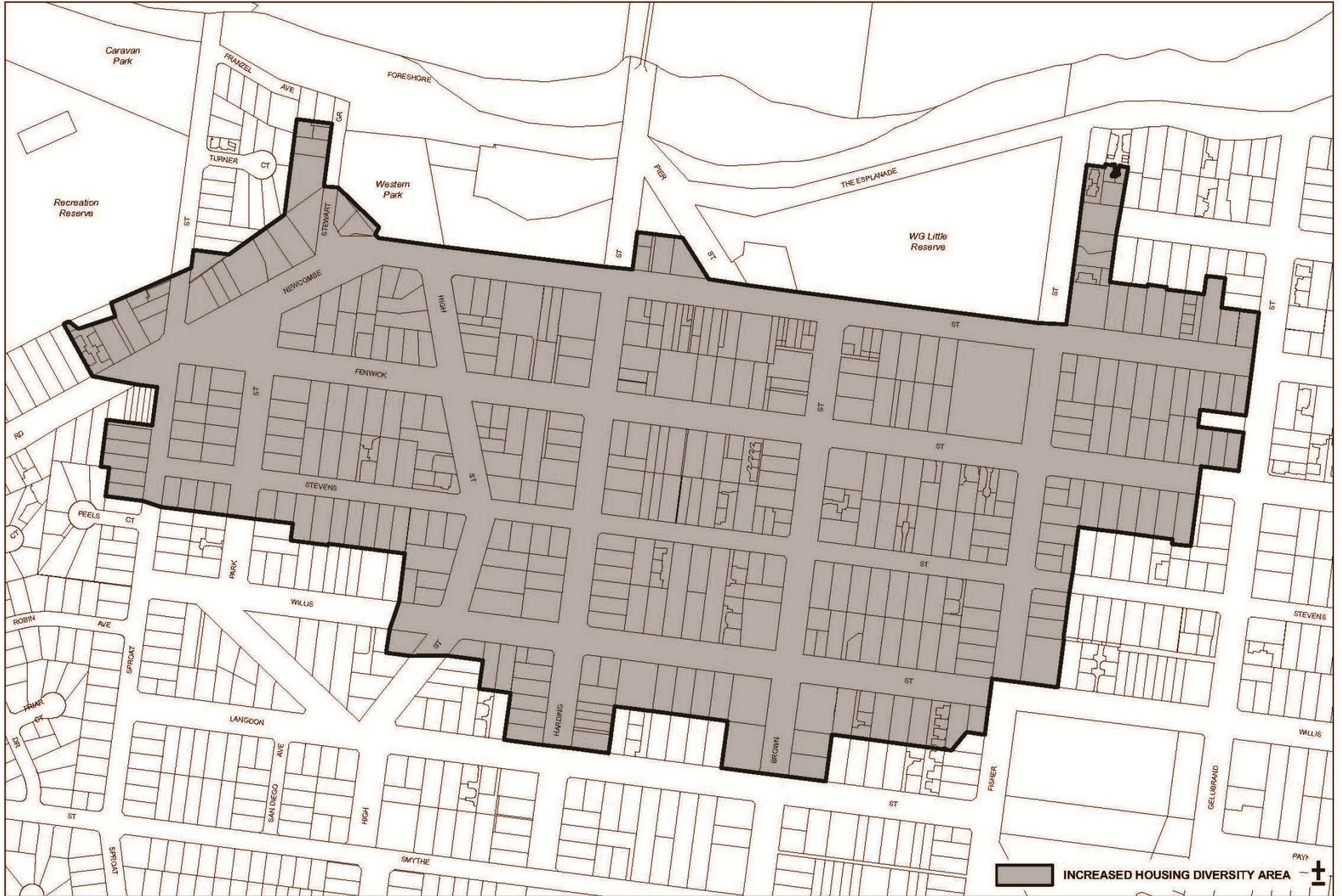
OCEAN GROVE INCREASED HOUSING DIVERSITY AREA



OCEAN GROVE MARKET PLACE INCREASED HOUSING DIVERSITY AREA



PORTARLINGTON INCREASED HOUSING DIVERSITY AREA



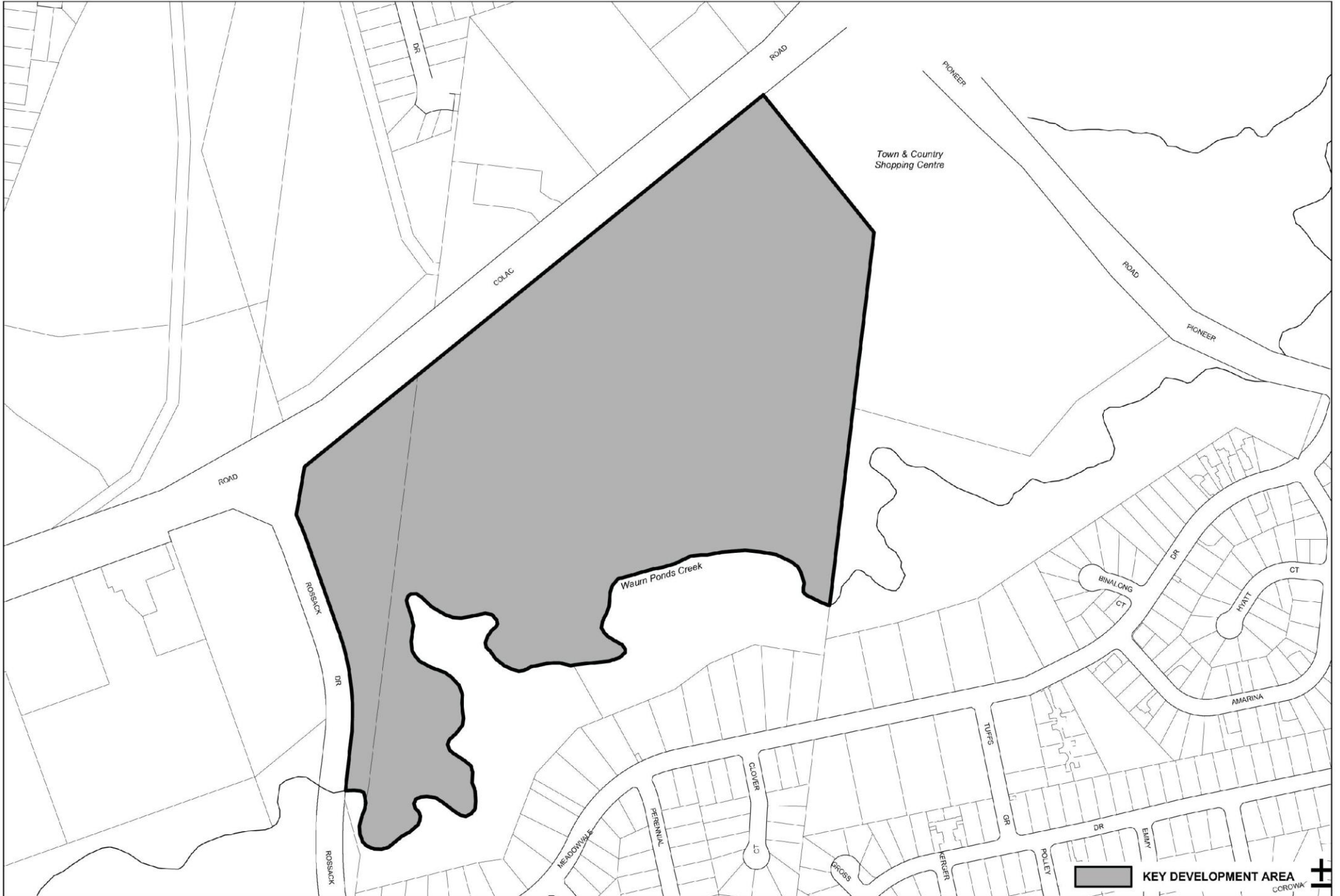
ST LEONARDS INCREASED HOUSING DIVERSITY AREA



CENTRAL GEELONG KEY DEVELOPMENT AREA



WAURN PONDS KEY DEVELOPMENT AREA



WEST FYANS KEY DEVELOPMENT AREA

