














ST. LEONARDS STRUCTURE PLAN MAP

Legend

-  SETTLEMENT BOUNDARY
-  SHORT TERM RESIDENTIAL GROWTH
-  ST LEONARDS GOLF COURSE
-  ENHANCE SIGNIFICANT RECREATION AREA
-  PROTECT AND ENHANCE AREAS OF SIGNIFICANT LANDSCAPE, ENVIRONMENTAL AND RECREATION VALUE
-  INCREASED HOUSING DIVERSITY AREA
-  KEY VIEWS TO BE PROTECTED AND ENHANCED
-  ENHANCE PIER - FORESHORE TOWN CENTRE FOCUS AND LINKAGE
-  SENSITIVE RESIDENTIAL INTERFACE
-  ENHANCE / RETAIN LOCAL PEDESTRIAN / CYCLE LINKAGES
-  FUTURE COMMUNITY USE
-  VEGETATION AND HABITAT CORRIDOR
-  REZONE GENERAL RESIDENTIAL

retain as rural break to Indented Head

protect for scenic and ecological values

protect rural land for resource and scenic values

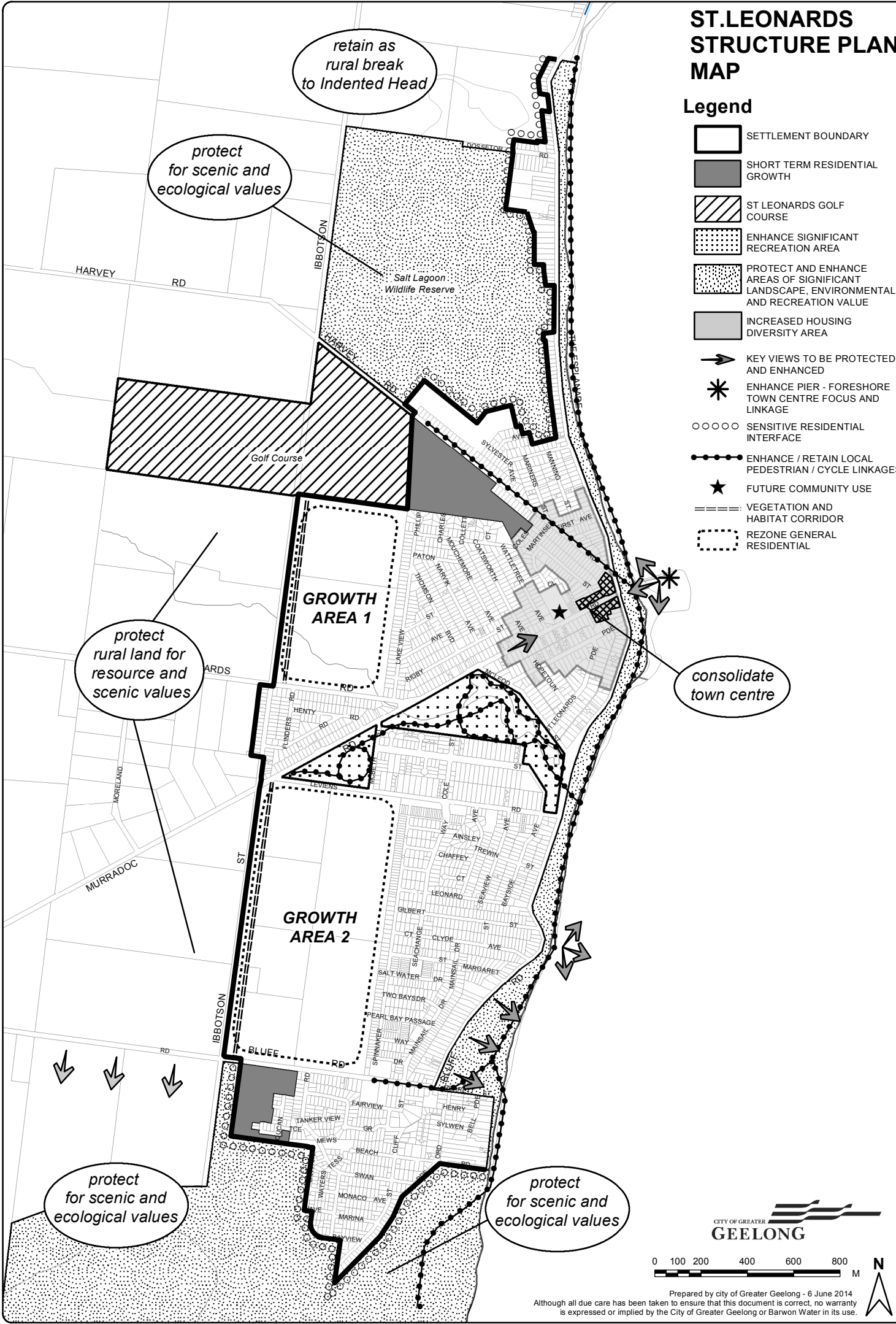
consolidate town centre

protect for scenic and ecological values

protect for scenic and ecological values

GROWTH AREA 1

GROWTH AREA 2



Prepared by city of Greater Geelong - 6 June 2014
Although all due care has been taken to ensure that this document is correct, no warranty is expressed or implied by the City of Greater Geelong or Barwon Water in its use.