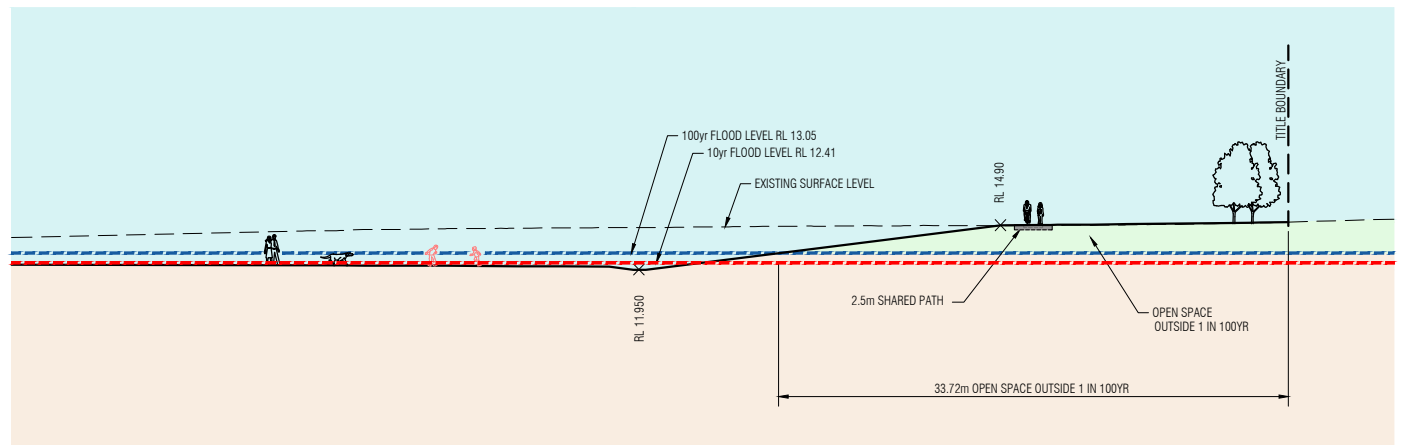


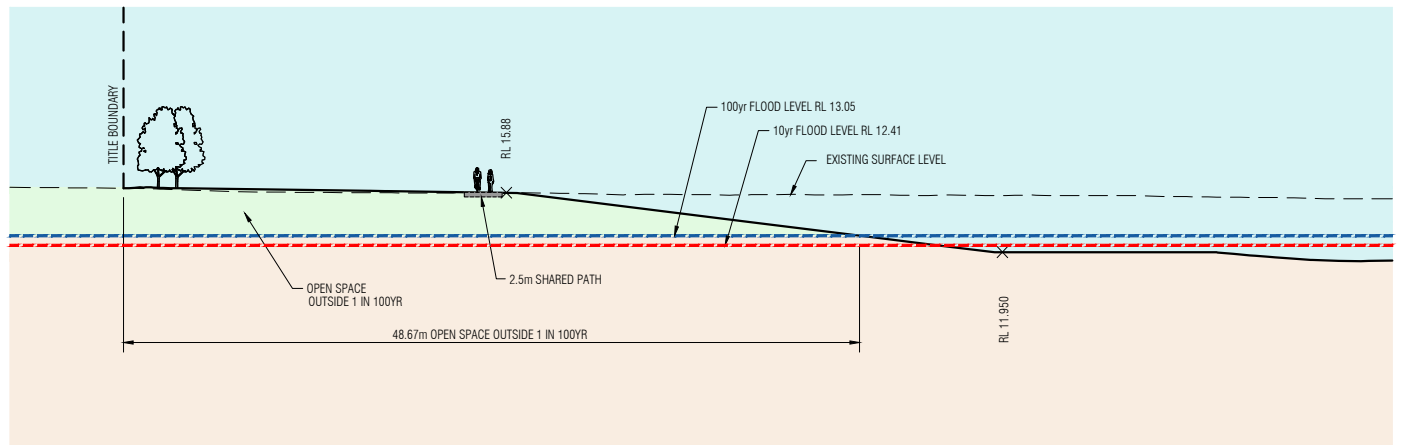
NOTE: ALL BATTERS UNDER THE NATURAL WATER LEVEL TO BE A MAXIMUM OF 1 IN 8.

C SECTION C - THROUGH DETENTION BASIN
SCALE : H 1:500 A3



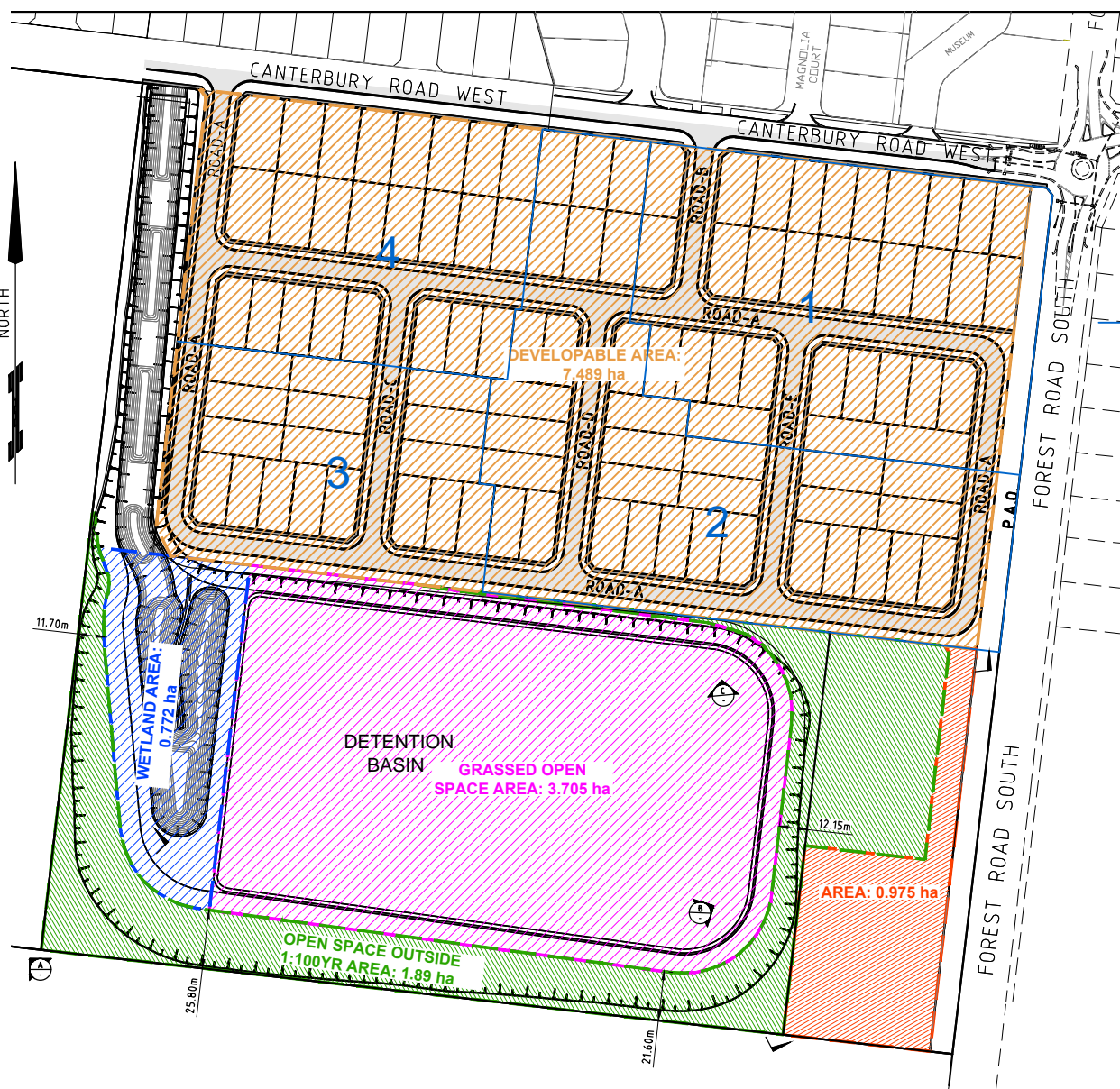
NOTE: ALL BATTERS UNDER THE NATURAL WATER LEVEL TO BE A MAXIMUM OF 1 IN 8.

B SECTION B - THROUGH DETENTION BASIN
SCALE : H 1:500 A3



NOTE: ALL BATTERS UNDER THE NATURAL WATER LEVEL TO BE A MAXIMUM OF 1 IN 8.

A SECTION A - THROUGH DETENTION BASIN
SCALE : H 1:500 A3



CONCEPT OVERALL LAYOUT PLAN
SCALE 1:1500

ISSUE	ISSUED FOR	DATE	No.	AMENDMENT	DATE	DRAWN	APPROVED
00	FOR APPROVAL	02/05/14					

DESIGNED:	S. HUNDT	DATE:	MAY 2014
DRAWN:	N. CARINO	SCALE:	1:1000
SURVEY:	TGM GEELONG	SHEET SIZE:	A1
CHECKED:		APPROVED:	
POS NO:	PS	VERSION:	
		PERMIT NO:	

TGM Group Geelong
1/27-31 Myers Street
(PO Box 1137)
Geelong Vic 3220
T 03 5202 4600
F 03 5202 4691
ABN 11 125 568 461
www.tgmgroup.com



WORKS SHALL NOT COMMENCE UNTIL PLANS ARE SIGNED AND APPROVED FOR CONSTRUCTION.

Melbourne | Ballarat | Ballina
JAS-ANZ ACCREDITED QUALITY ISO 9001 - CHS AS/NZS 4801 - ENVIRONMENT ISO 14001

CLIENT: **Bisinella**
the key to your community
P.O. BOX 44 3212, LARA

PROJECT: **OPEN SPACE & CROSS SECTIONS**
130 FOREST ROAD
3212 LARA
CITY OF GREATER GEELONG

CIVIL DRAWING	
DRAWING TITLE: OPEN SPACE & CROSS SECTIONS	
TGM REF. No: 11573-200	SHEET: 1 OF 1 REV: 00