

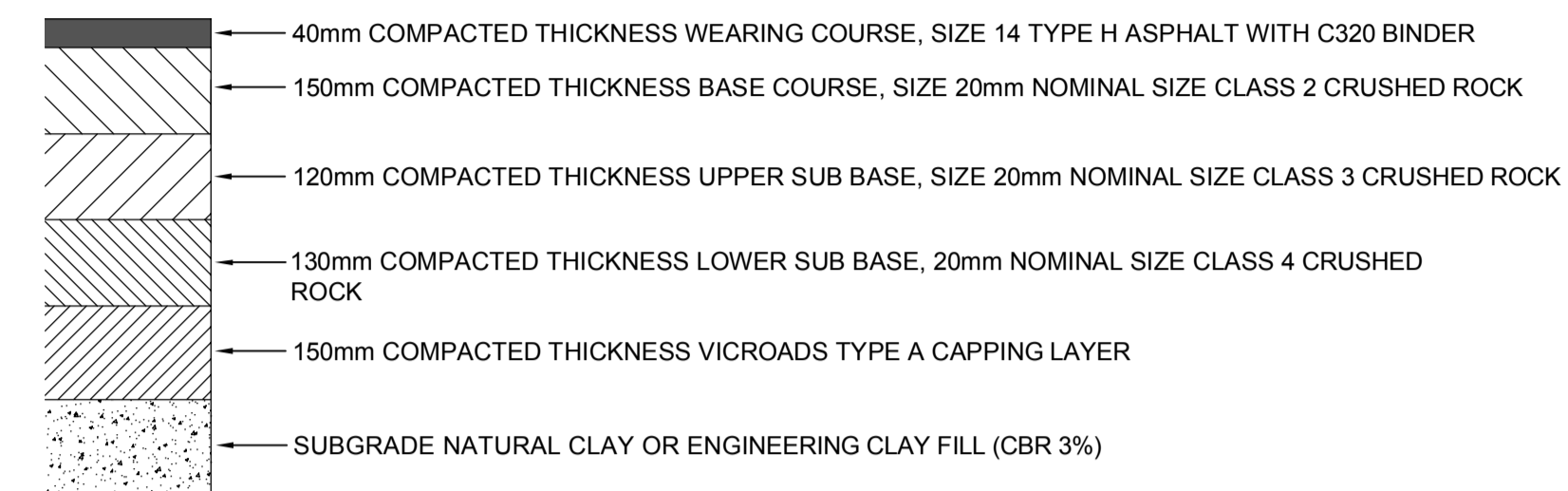
- existing pavement - estimated extent
- proposed full depth pavement - deep strength asphalt type 1 - Barwon Heads Road
- proposed shoulder - Barwon Heads Road
- proposed full depth pavement - Collector street level 2 (refer NAC geotechnical report and vicroads drawings)
- 40mm minimum depth asphalt overlay
- 40mm minimum depth asphalt overlay and regulation course
- 2.5m shared path - indicative layout - 1202 lin.m

bus stop - assumed - location and requirement to be confirmed

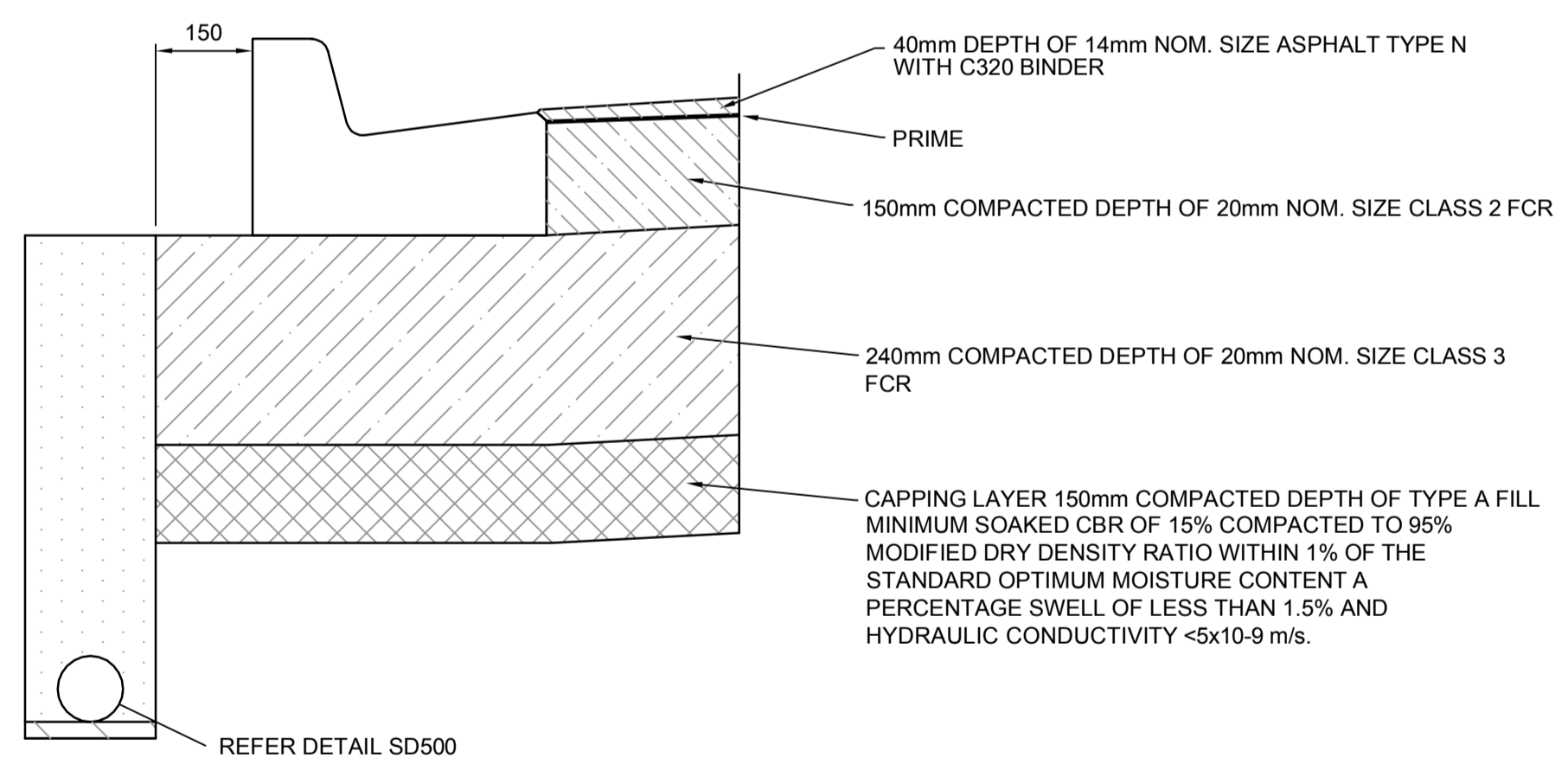
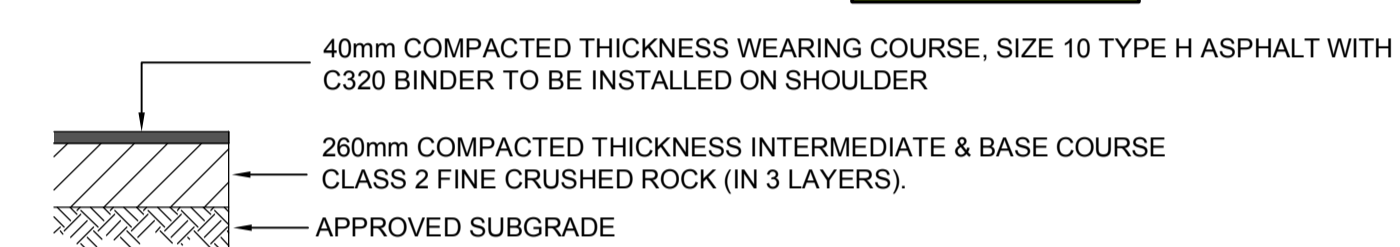
POSSIBLE LAND ACQUISITION REQUIREMENT

SIGNALISED INTERSECTION

**DEEP STRENGTH ASPHALT TYPE 1 (590mm DEPTH)**



**SHOULDER CONSTRUCTION (300mm DEPTH)**



**ENTRY ROAD CONNECTOR STREET LEVEL 2 (580mm DEPTH)**

REFER GEOTECHNICAL REPORT - DECEMBER 2014

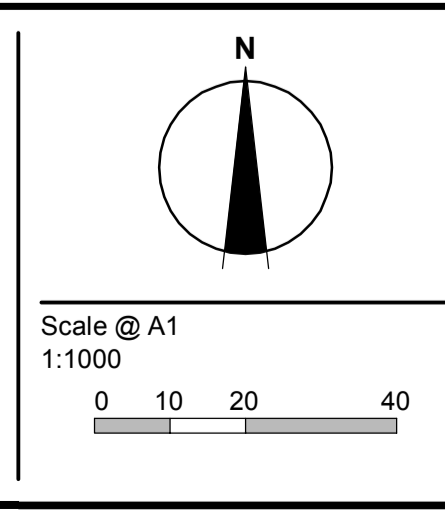
- LEGEND - FUNCTIONAL LAYOUT PLAN**
- ELECTRICITY ( UNDERGROUND)
  - GAS
  - TELSTRA
  - WATER
  - STORMWATER DRAIN, PIT & PROPERTY INLET
  - SWALE DRAIN
  - SEWER & MAINTENANCE STRUCTURES
  - HOUSE DRAIN
  - SERVICE CONDUITS
  - TACTILE PAVERS
  - EXISTING ELECTRICITY ( OVERHEAD)
  - EXISTING GAS
  - EXISTING TELSTRA
  - EXISTING WATER
  - EXISTING DRAIN
  - EXISTING STORMWATER DRAIN
  - EXISTING SEWER
  - EXISTING SWALE DRAIN
  - EXISTING HOUSE DRAIN
  - EXISTING SWALE DRAIN
  - ZERO LOT LINES
  - PAVEMENT TREATMENT
  - DIRECTION OF FALL
  - OVERLAND FLOW
  - ALLOTMENT TO BE GRADED EVENLY IN DIRECTION OF FALL TO LEVELS
  - INDICATED
  - CONCRETE EDGE STRIP WITH SUBSOIL DRAIN, "NO ROAD" SIGN & BARRIER
  - LIMIT OF WORKS
  - EXISTING TREE TO BE REMOVED

**WARNING**  
BEWARE OF UNDERGROUND SERVICES  
The locations of underground services are approximate only and their exact position should be proven on site.  
No guarantee is given that all existing services are shown.  
Locate all underground services before commencement of works  
**DIAL 1100 BEFORE YOU DIG**  
www.1100.com.au

REVISION	DATE	DESIGN	APP'D
B	10.07.15	SK/SK	SMcG
A	17.04.15	SK/SK	CB

Principal  
Armstrong Creek Development Corporation  
C/O SmeC Australia  
Level 1/ 47 Pakington Street, Geelong West

Designed  
S. Knott  
Drawn  
S. Knott  
Checked  
S. McGlynn  
Authorised  
S. McGlynn  
Date  
April 2015



© SmeC Australia Pty Ltd  
ABN 47 065 475 149  
These designs and drawings are the copyright of SmeC Australia Pty Ltd.  
The drawing shall not be reproduced or copied, in whole or part, without the written permission of SmeC Australia Pty Ltd.  
The contents of this drawing are electronically generated, are confidential and may only be used for the purpose for which they are intended.

**URBAN DEVELOPMENT**  
Level 1, 47 Pakington Street, Geelong West VIC 3218  
p +61 3 5228 3100 | f +61 3 5228 3199 | www.smeC.com

**Warrailiy - Keirl and Clancy**  
Barwon Heads Road - Entry Road Intersection  
City Of Greater Geelong  
Roadworks and Drainage  
Proposed DCP Plan  
Prepared for Estimate  
**Drawing No. 1879E-SK2** **Rev B**  
Sheet No. 1 of 3  
**Preliminary Plan**  
Not to be used for construction