








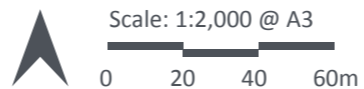


LEGEND

-  Property Boundary
-  Stage Boundary
-  Retarding Basin
-  Barwon Water Asset - Pump Station
-  Open Space (encumbered)
-  Trees to be Retained
-  Trees to be Removed
-  Other Vegetation to be retained
-  Other Vegetation to be removed

Vegetation Retention/Removal Plan
122A Thornhill Road, Highton



ref.: 30048000F
date: 11 October 2016
rev.: K
drawn: NP
checked: CD

please note:
This plan is based on preliminary information only
and may be subject to change as a result of formal
Council/Authority advice, detailed site investigations
and confirmation by survey

planning, urban design and
landscape architecture
melbourne - tel 9514 1500
abn 47 065 475 149