

NOTES:

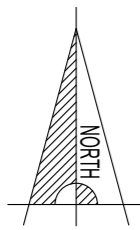
DENOTES NATURAL SURFACE LEVEL 10.20

DENOTES FLOOR LEVEL FL 12.00 APP.

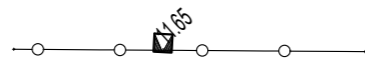
ALL LENGTHS ARE IN METRES

CONTOUR INTERVAL IS 0.20m

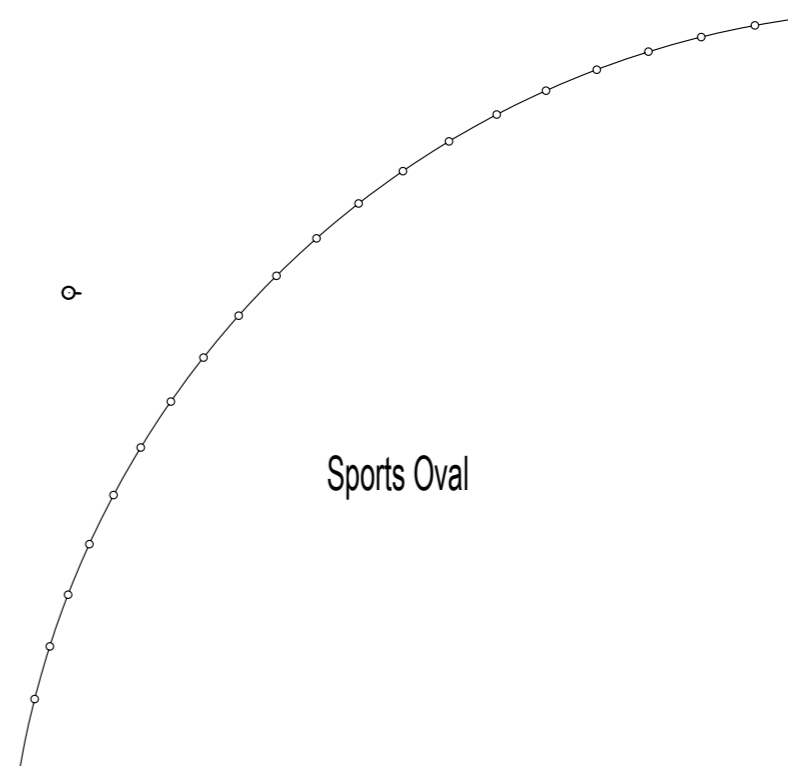
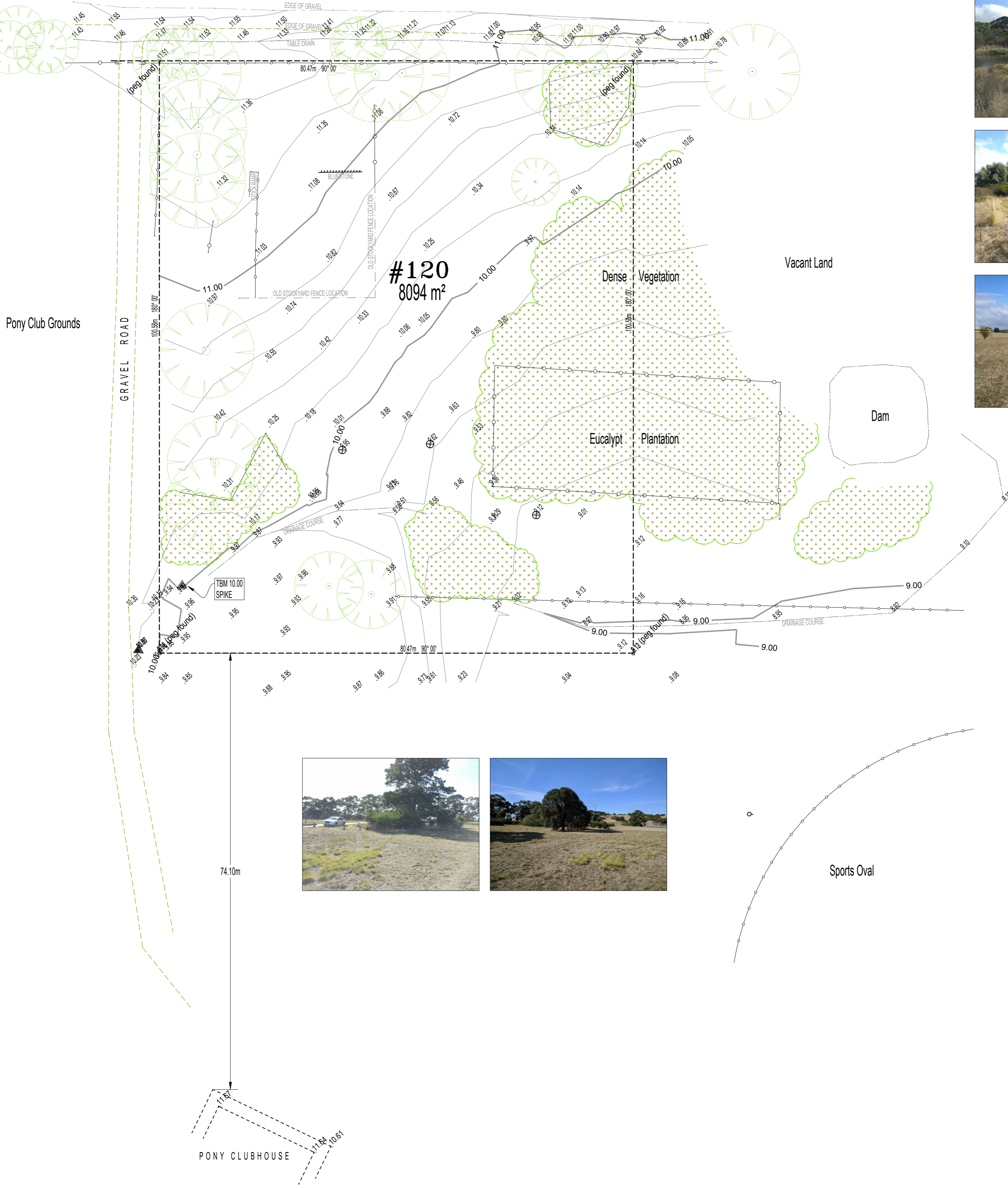
LEVELS ARE TO ARBITRARY DATUM



PLEASE NOTE:  
TITLES BOUNDARIES SHOWN MAY NOT REPRESENT EXACT TITLE POSITION  
FOR EXACT TITLE POSITION IT IS RECOMMENDED THAT A TITLE RE ESTABLISHMENT SURVEY BE CARRIED OUT BY A LICENCED SURVEYOR



RUSSELLS ROAD




- ⊕ Soil Bore
  - Electricity Pit
  - PVC Riser
  - ⊙ Sewer Pit
  - Light/Power Pole
  - Junction Pit
  - ▣ Grated Pit
  - ⊞ Telecom Pit
  - ⊞ Stop Valve
  - Fire Plug
  - ⊞ Water Meter
- TITLE BOUNDARY (APPROX)
- BATTER TOP
- BATTER TOE
- POST & WIRE FENCE
- TIMBER PALING FENCE

REV	DESCRIPTION	CHKD	DATE

Survey: PJ  
Drawn: PJ  
Checked: WJ  
Date: APRIL 2018

Project: SITE ANALYSIS  
120 RUSSELLS ROAD, MT DUNEED  
Client: FOUNDATION 61

Job No: 170164  
Drawing No: SA1  
Revision No: -



6B, 267 Rylee Street, Geelong, Vic 3220  
T: 03 5224 1975  
ACN 615 170 600  
geelong@simonandersonconsultants.com.au  
BAIRNSDALE | SALE | GEELONG