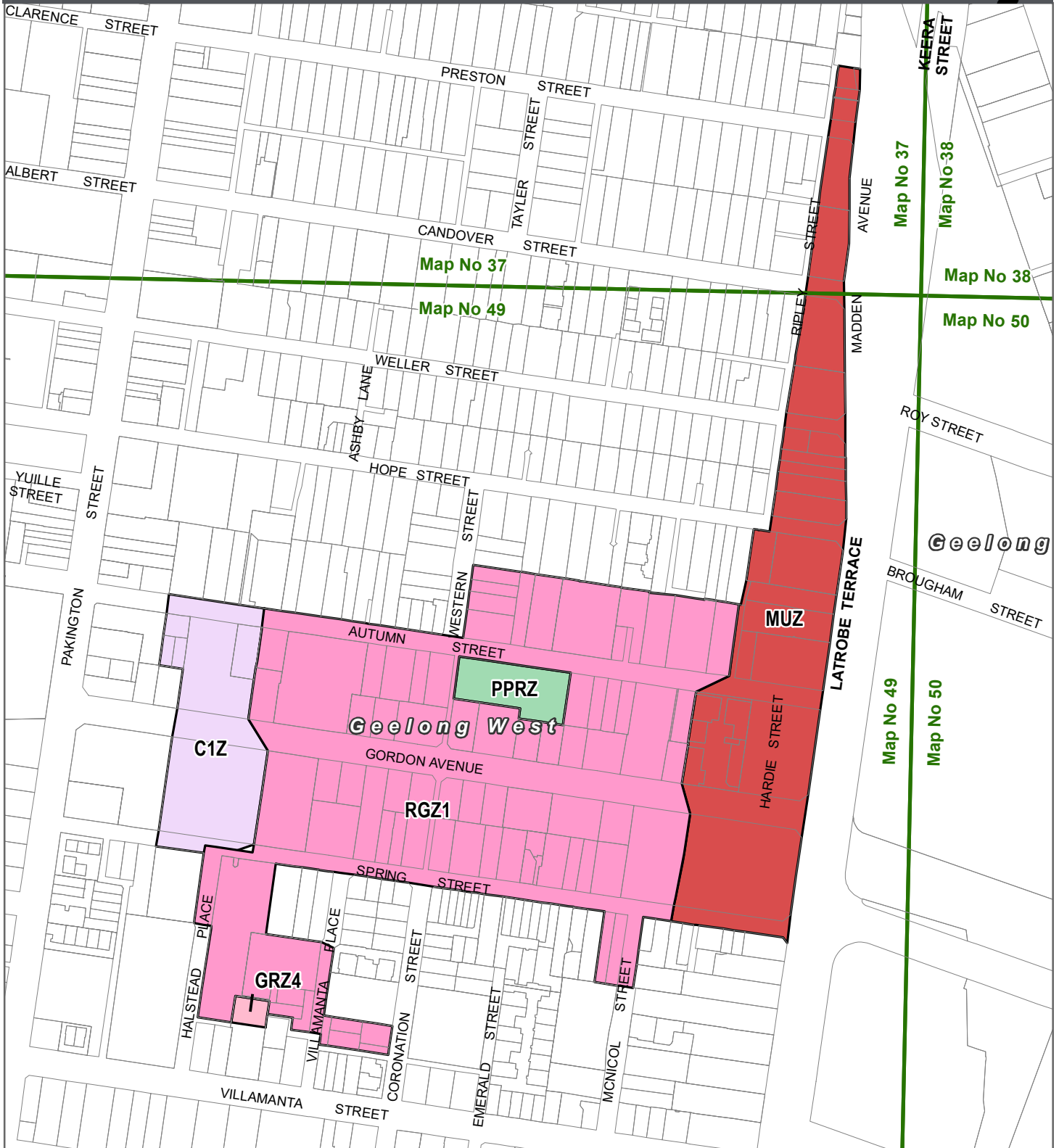


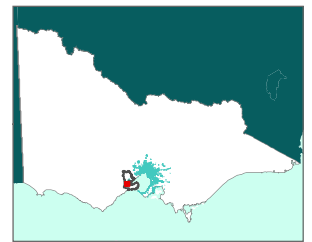
GREATER GEELONG PLANNING SCHEME - LOCAL PROVISION AMENDMENT C433gee



LEGEND

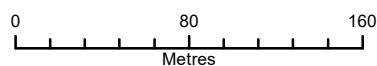
- C1Z - Commercial 1 Zone
- GRZ - General Residential Zone
- MUZ - Mixed Use Zone
- PPRZ - Public Park and Recreation Zone
- RGZ - Residential Growth Zone
- Local Government Area

Part of Planning Scheme Maps 37 & 49

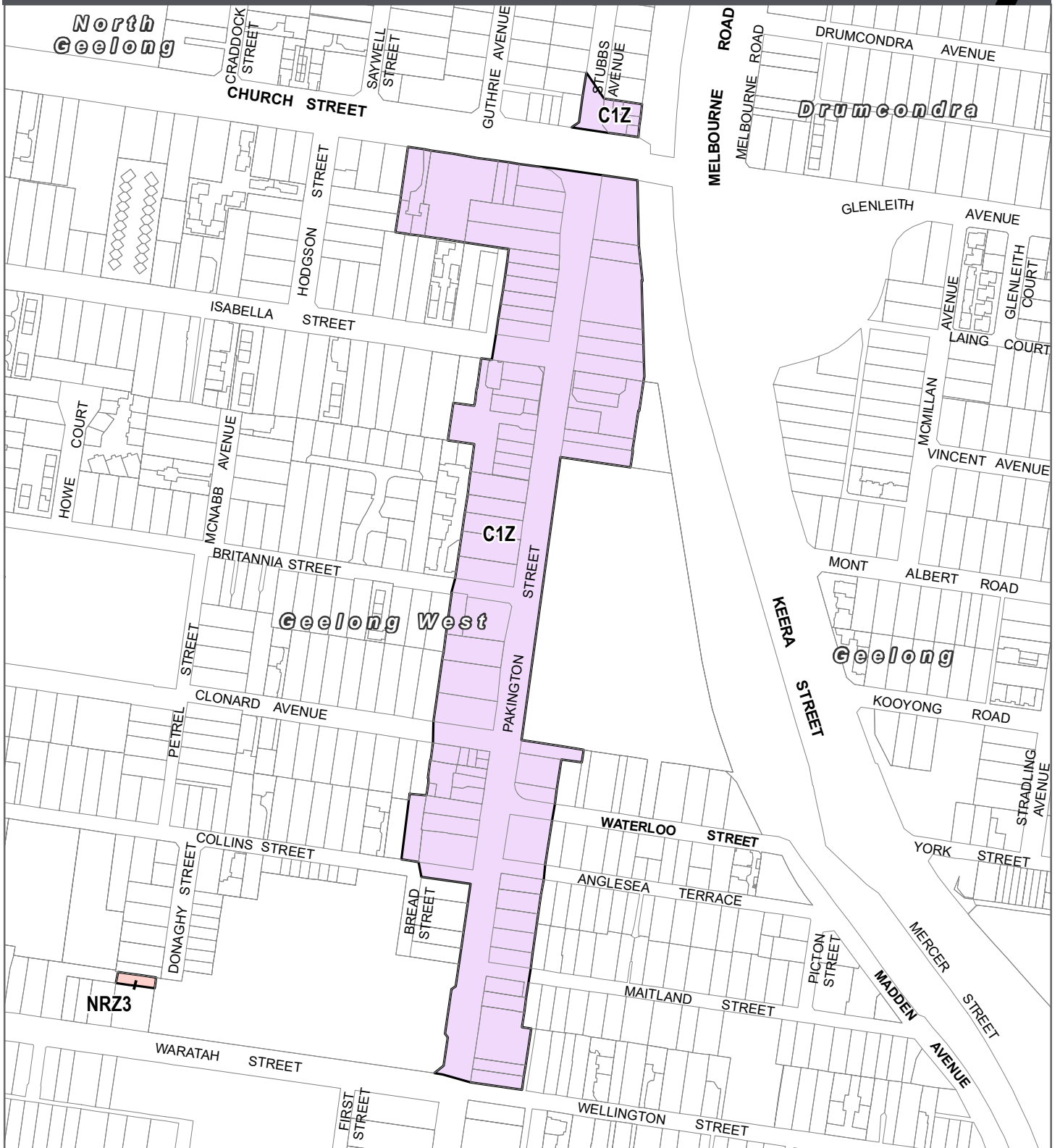


Disclaimer
This publication may be of assistance to you but the State of Victoria and its employees do not guarantee that the publication is without flaw of any kind or is wholly appropriate for your particular purposes and therefore disclaims all liability for any error, loss or other consequence which may arise from you relying on any information in this publication.




Planning Group
Print Date: 03/07/2025
Amendment Version: 6



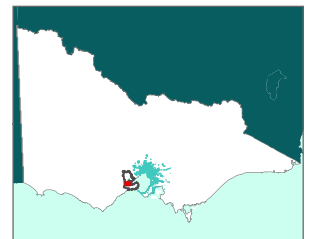
GREATER GEELONG PLANNING SCHEME - LOCAL PROVISION AMENDMENT C433gee



LEGEND

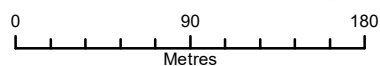
-  C1Z - Commercial 1 Zone
-  NRZ - Neighbourhood Residential Zone
-  Local Government Area

Part of Planning Scheme Map 37

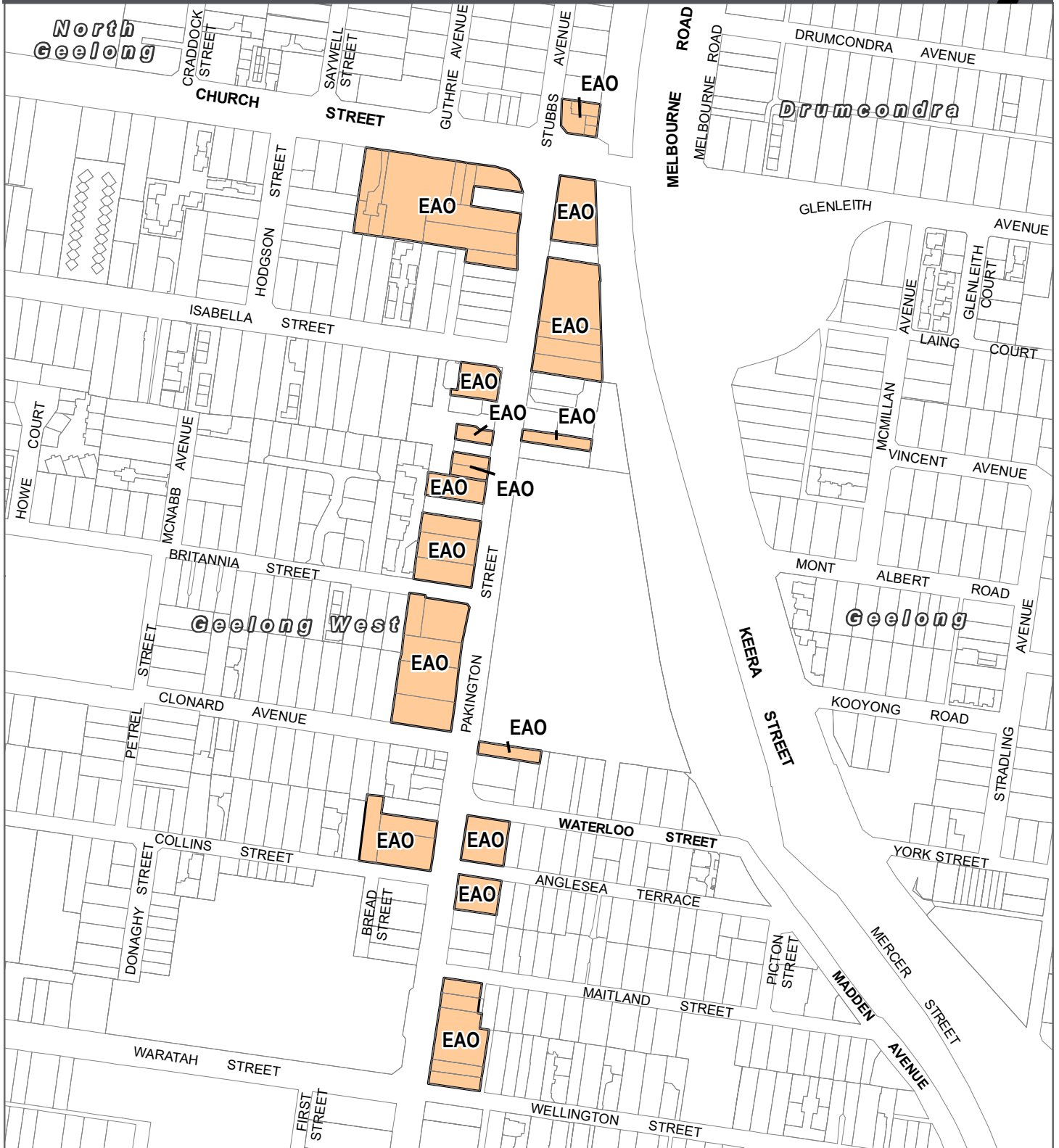


Disclaimer
This publication may be of assistance to you but the State of Victoria and its employees do not guarantee that the publication is without flaw of any kind or is wholly appropriate for your particular purposes and therefore disclaims all liability for any error, loss or other consequence which may arise from you relying on any information in this publication.



Planning Group
Print Date: 03/07/2025
Amendment Version: 6



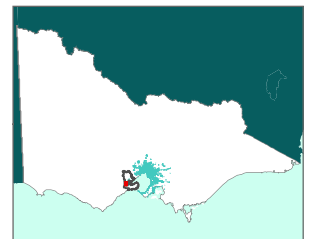
GREATER GEELONG PLANNING SCHEME - LOCAL PROVISION AMENDMENT C433ggee



LEGEND

-  EAO - Environmental Audit Overlay
-  Local Government Area

Part of Planning Scheme Map 37EAO

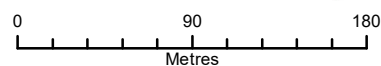


Disclaimer

This publication may be of assistance to you but the State of Victoria and its employees do not guarantee that the publication is without flaw of any kind or is wholly appropriate for your particular purposes and therefore disclaims all liability for any error, loss or other consequence which may arise from you relying on any information in this publication.

© The State of Victoria Department of Transport and Planning 2025



Planning Group
Print Date: 03/07/2025
Amendment Version: 6



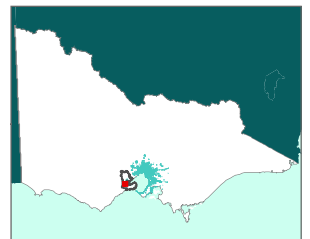
GREATER GEELONG PLANNING SCHEME - LOCAL PROVISION AMENDMENT C433gee



LEGEND

-  EAO - Environmental Audit Overlay
-  Local Government Area

Part of Planning Scheme Maps 37EAO & 49EAO

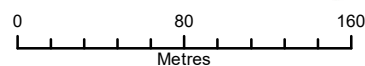


Disclaimer

This publication may be of assistance to you but the State of Victoria and its employees do not guarantee that the publication is without flaw of any kind or is wholly appropriate for your particular purposes and therefore disclaims all liability for any error, loss or other consequence which may arise from you relying on any information in this publication.

© The State of Victoria Department of Transport and Planning 2025



Planning Group
Print Date: 03/07/2025
Amendment Version: 6



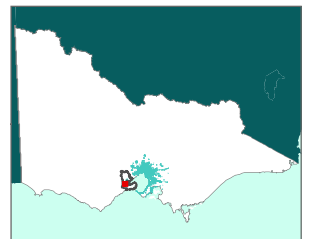
GREATER GEELONG PLANNING SCHEME - LOCAL PROVISION AMENDMENT C433ggee



LEGEND

-  D-DDO - Area to be deleted from a Design and Development Overlay
-  Local Government Area

Part of Planning Scheme Maps 37DDO, 38DDO, 49DDO & 50DDO

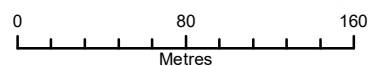


Disclaimer

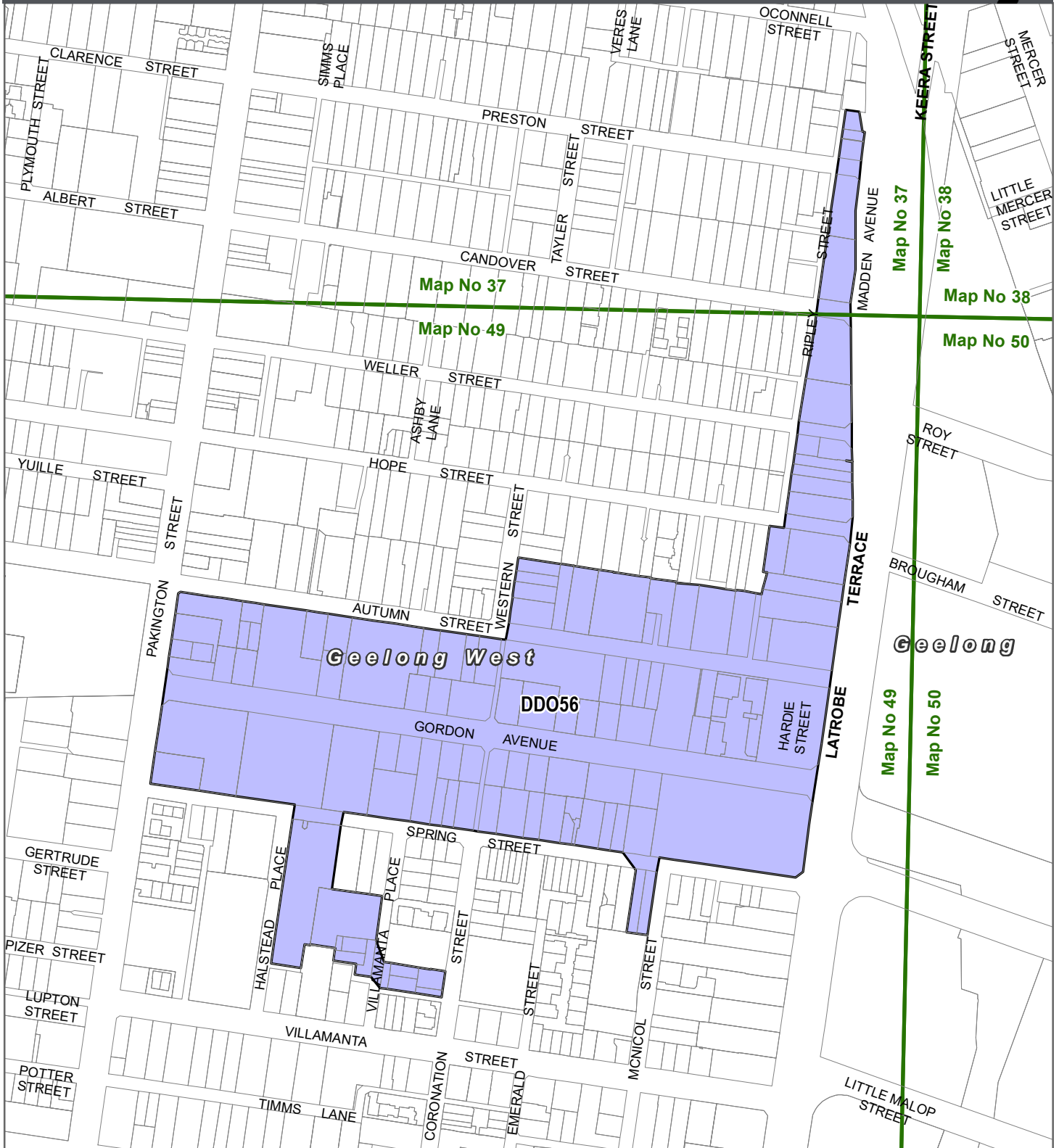
This publication may be of assistance to you but the State of Victoria and its employees do not guarantee that the publication is without flaw of any kind or is wholly appropriate for your particular purposes and therefore disclaims all liability for any error, loss or other consequence which may arise from you relying on any information in this publication.

© The State of Victoria Department of Transport and Planning 2025



Planning Group
Print Date: 03/07/2025
Amendment Version: 6



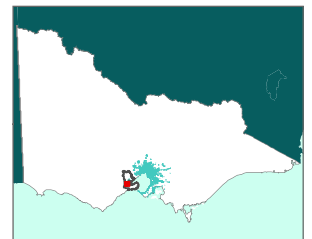
GREATER GEELONG PLANNING SCHEME - LOCAL PROVISION AMENDMENT C433gee



LEGEND

-  DDO56 - Design and Development - Schedule 56
-  Local Government Area

Part of Planning Scheme Maps 37DDO & 49DDO

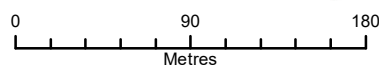


Disclaimer

This publication may be of assistance to you but the State of Victoria and its employees do not guarantee that the publication is without flaw of any kind or is wholly appropriate for your particular purposes and therefore disclaims all liability for any error, loss or other consequence which may arise from you relying on any information in this publication.

© The State of Victoria Department of Transport and Planning 2025



Planning Group
Print Date: 03/07/2025
Amendment Version: 6



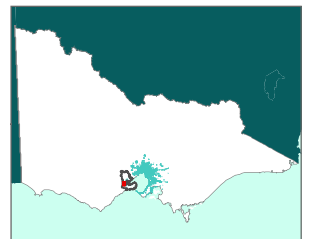
GREATER GEELONG PLANNING SCHEME - LOCAL PROVISION AMENDMENT C433ggee



LEGEND

-  DDO57 - Design and Development - Schedule 57
-  Local Government Area

Part of Planning Scheme Map 37DDO



Disclaimer

This publication may be of assistance to you but the State of Victoria and its employees do not guarantee that the publication is without flaw of any kind or is wholly appropriate for your particular purposes and therefore disclaims all liability for any error, loss or other consequence which may arise from you relying on any information in this publication.

© The State of Victoria Department of Transport and Planning 2025

Planning Group
Print Date: 03/07/2025
Amendment Version: 6

