





DRAWING KEY

-  AMENDMENT C347^{ggee} SUBJECT SITE
-  STUDY AREA
-  GEELONG RING ROAD
-  ARTERIAL ROAD
-  CONNECTOR STREET

-  RESIDENTIAL
-  RURAL LIVING
FUTURE INVESTIGATION OF RESIDENTIAL
-  RURAL LIVING
FUTURE INVESTIGATION OF EMPLOYMENT
-  EMPLOYMENT
-  AGRICULTURE
FUTURE INVESTIGATION OF CONSERVATION

-  CLEVER AND CREATIVE CORRIDOR
-  ACTIVITY CENTRE
SUB-REGIONAL
-  ACTIVITY CENTRE
NEIGHBOURHOOD
-  MONOCLINE ESCARPMENT
-  WATERWAYS

-  POTENTIAL WATERWAYS
-  MAJOR WATERCOURSE
-  GEELONG RING ROAD
PEDESTRIAN CONNECTION
-  GEELONG RING ROAD
UPGRADE CONNECTION

