



1 EXISTING SITE PLAN
SCALE: 1 : 250

This copied document is made available for the sole purpose of enabling its consideration and review as part of a planning process under the Planning and Environment Act 1987. The document must not be used for any purpose which may breach copyright legislation



EXISTING SITE CONDITIONS PHOTOS

NOTES ORIGINAL A1

1. ALL BOUNDARIES, DIMENSIONS AND LEVELS ARE TO BE CHECKED ON SITE BEFORE CONSTRUCTION AND ANY DISCREPANCIES ARE TO BE REPORTED TO THE ARCHITECT / DESIGNER.
2. PARTIAL SERVICE: ANY DISCREPANCIES WITH SITE OR OTHER INFORMATION IS TO BE ADVISED TO THE ARCHITECT / DESIGNER AND DIRECTION OR APPROVAL IS TO BE SOUGHT BEFORE THE IMPLEMENTATION OF THE DETAIL.
3. BLOCK AND SITE PLANS SHOULD BE VERIFIED BY A CHECK BOUNDARY SURVEY PRIOR TO COMMENCEMENT ON SITE.
4. DO NOT SCALE THIS DRAWING.
5. FOR THE PURPOSE OF COORDINATION, ALL RELEVANT PARTIES MUST CHECK THIS INFORMATION PRIOR TO IMPLEMENTATION AND REPORT ANY DISCREPANCIES TO THE ARCHITECT / DESIGNER.

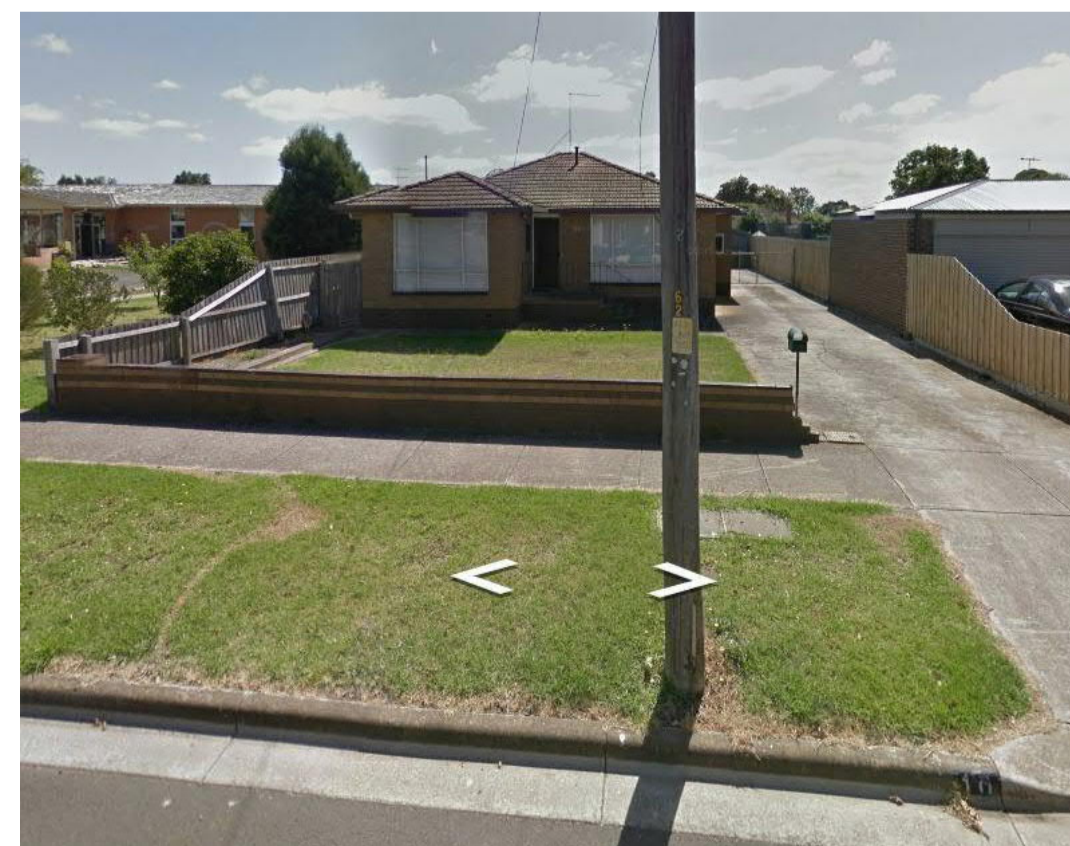
REV	DATE	DESCRIPTION	DRN	CHKD
P1	20.05.20	TOWN PLANNING ISSUE	HF	DD
P2	30.09.21	TOWN PLANNING UPDATE	DG	DD
P3	27.05.22	TOWN PLANNING UPDATE	DG	HF




2 SPRUHAN AVENUE



7 SPRUHAN AVENUE



10 SPRUHAN AVENUE



12 SPRUHAN AVENUE

PLANNING

PROJECT n G1939
 STATUS CONSTRUCTION
 PROJECT NEIGHBOURHOOD HUB
 ADDRESS 4-8 SPRUHAN AVENUE, NORLANE
 CLIENT NORLANE COMMUNITY INITIATIVES



GEELONG A: LEVEL 3, 117 MYERS STREET GEELONG VIC 3220 AUS
 T: +61 3 5224 7300 F: +61 3 8621 0087
 MELBOURNE A: LEVEL 2, 390 ST KILDA ROAD MELBOURNE VIC 3004 AUS
 T: +61 3 9660 1900 F: +61 3 8621 0087

SELECT ARCHITECTS PTY LTD ABN: 60 120 440 349
 DIRECTOR: PETER SERRA RAIA - ARCHITECT REG: 15818
 W: www.selectarchitects.com.au
 E: reception@selectarchitects.com.au

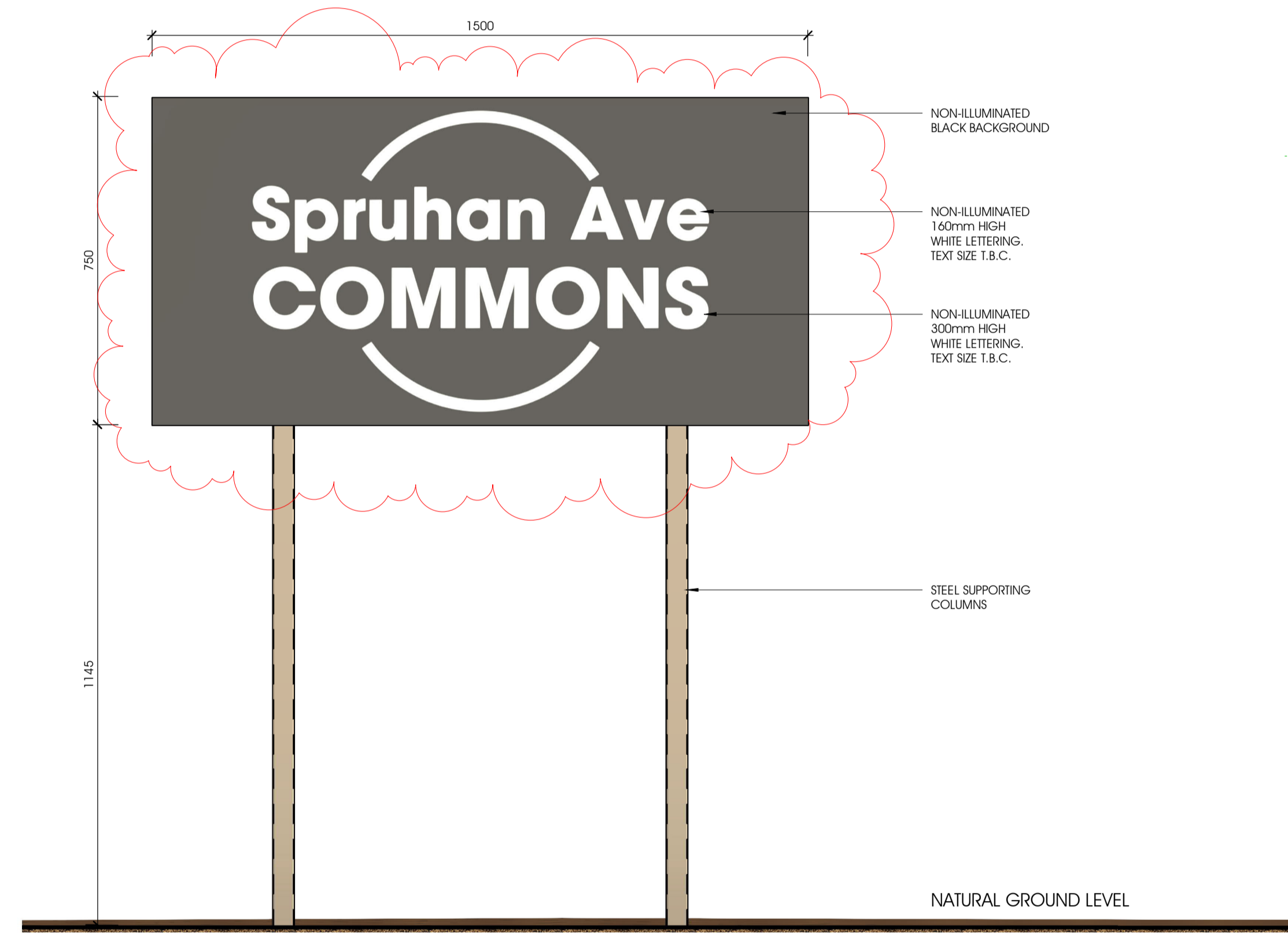
DRAWN DG CHECKED HF
 SCALE 1 : 250

DRAWING
 SITE ANALYSIS OF EXISTING DEVELOPMENT

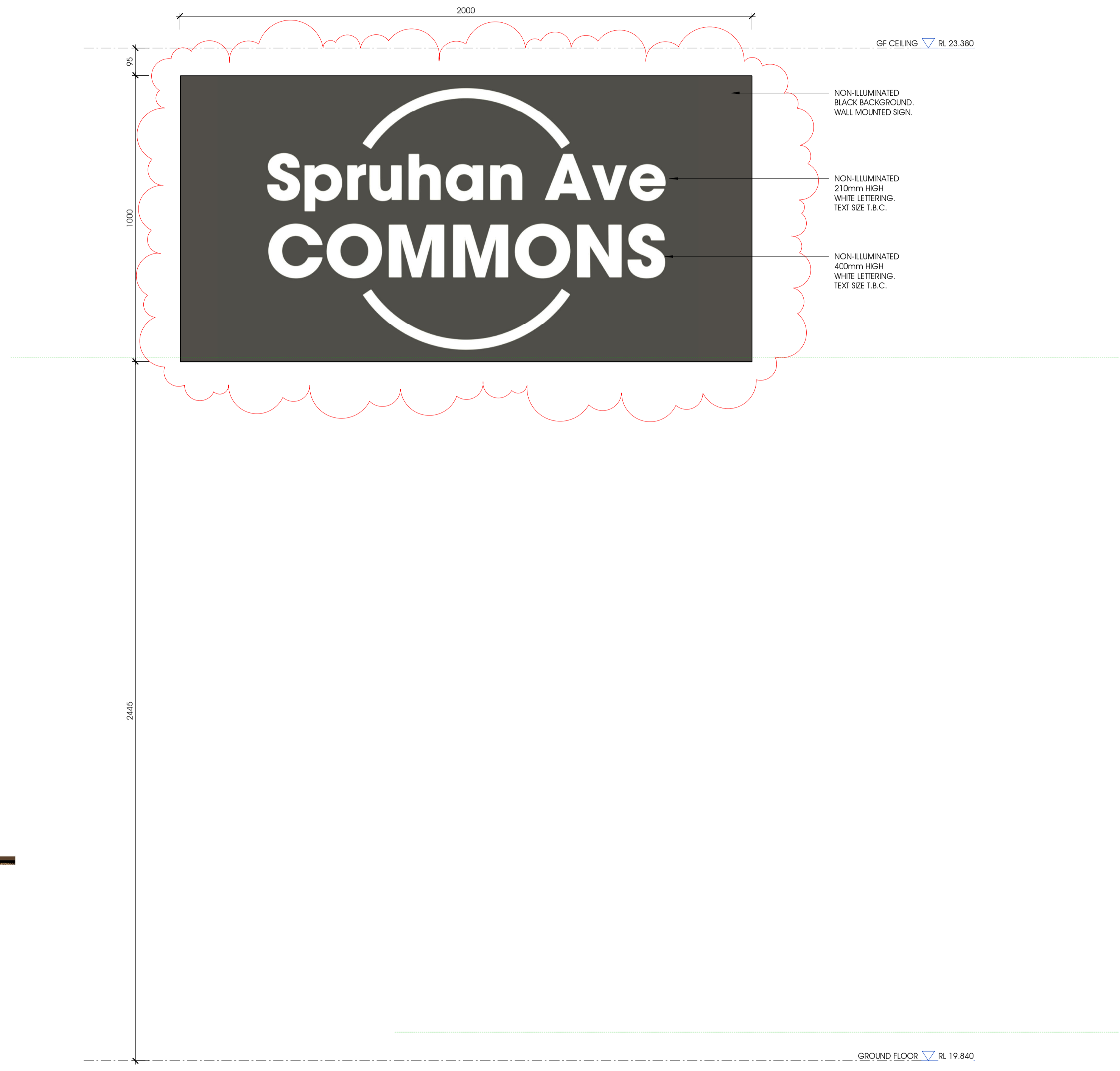
REV P3 DRAWING no. TP01

1. ALL BOUNDARIES, DIMENSIONS AND LEVELS ARE TO BE CHECKED ON SITE BEFORE CONSTRUCTION AND ANY DISCREPANCIES ARE TO BE REPORTED TO THE ARCHITECT / DESIGNER.
2. PARTIAL SERVICE: ANY DISCREPANCIES WITH SITE OR OTHER INFORMATION IS TO BE ADVISED TO THE ARCHITECT / DESIGNER AND DIRECTION OR APPROVAL IS TO BE SOUGHT BEFORE THE IMPLEMENTATION OF THE DETAIL.
3. BLOCK AND SITE PLANS SHOULD BE VERIFIED BY A CHECK BOUNDARY SURVEY PRIOR TO COMMENCEMENT ON SITE.
4. DO NOT SCALE THIS DRAWING.
5. FOR THE PURPOSE OF COORDINATION, ALL RELEVANT PARTIES MUST CHECK THIS INFORMATION PRIOR TO IMPLEMENTATION AND REPORT ANY DISCREPANCIES TO THE ARCHITECT / DESIGNER.

REV	DATE	DESCRIPTION	DRN	CHKD
P3	27.05.22	TOWN PLANNING UPDATE	DG	HF



1 SIGN 02 - DETAIL ELEVATION
SCALE: 1 : 10



2 SIGN 01 - DETAIL ELEVATION
SCALE: 1 : 10

PLANNING

PROJECT n G1939
 STATUS CONSTRUCTION
 PROJECT NEIGHBOURHOOD HUB
 ADDRESS 4-8 SPRUHAN AVENUE, NORLANE
 CLIENT NORLANE COMMUNITY INITIATIVES



GEELONG A: LEVEL 3, 117 MYERS STREET GEELONG VIC 3220 AUS
 T: +61 3 5224 7300 F: +61 3 8621 0087
 MELBOURNE A: LEVEL 2, 390 ST KILDA ROAD MELBOURNE VIC 3004 AUS
 T: +61 3 9660 1900 F: +61 3 8621 0087

SELECT ARCHITECTS PTY LTD ABN: 60 120 640 349
 DIRECTOR: PETER SERRA RAIJA - ARCHITECT REG: 15818
 W: www.selectarchitects.com.au
 E: reception@selectarchitects.com.au

DRAWN	CHECKED
DG	HF

SCALE
1 : 10

DRAWING
PROPOSED SIGNAGE
DETAILS

REV P3 DRAWING no. TP08

This copied document is made available for the sole purpose of enabling its consideration and review as part of a planning process under the Planning and Environment Act 1987. The document must not be used for any purpose which may breach copyright legislation