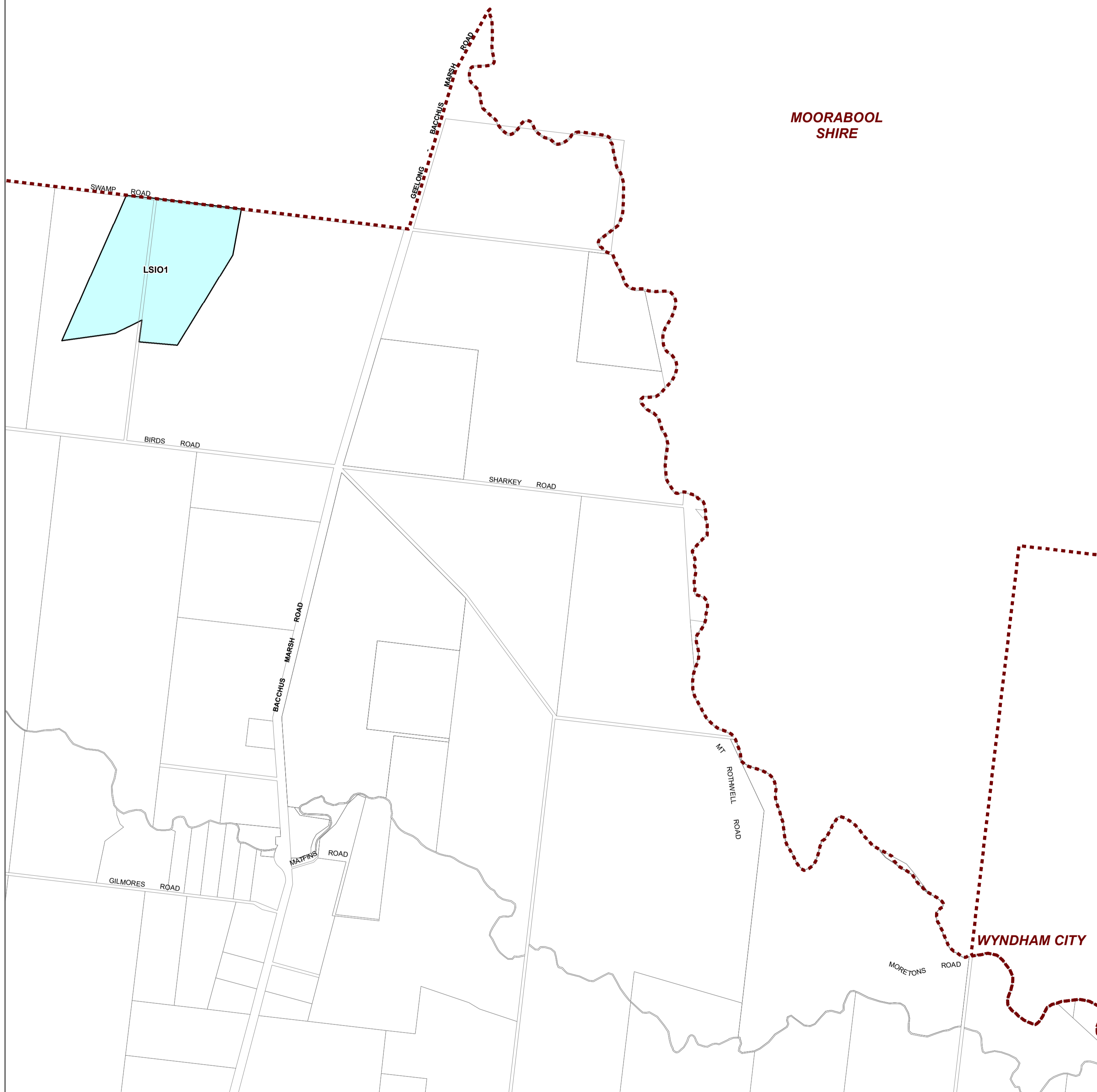


APPENDIX 4 – FINAL LSIO1, LSIO2 & FO1 MAPS (PANEL HEARING VERSION)

revised 17/6/23

Final C339ggee Part2 "Panel Hearing" Maps LSIO1, LSIO2, FO1

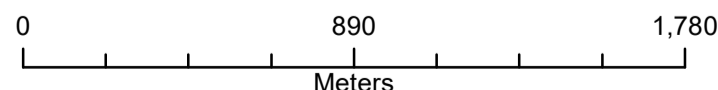


LEGEND
 LSIO1 - Land Subject to Inundation Overlay - Schedule 1

Municipal Boundary

Disclaimer
 This publication may be of assistance to you but the State of Victoria and its employees do not guarantee that the publication is without flaw of any kind or is wholly appropriate for your particular purposes and therefore disclaims all liability for any error, loss or other consequence which may arise from you relying on any information in this publication.

© The State of Victoria Department of Environment, Land, Water and Planning 2021



Australian Map Grid Zone 55

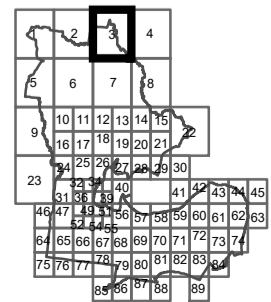


Planning Group
 Printed: 8/04/2021
 Amendment Version: 4

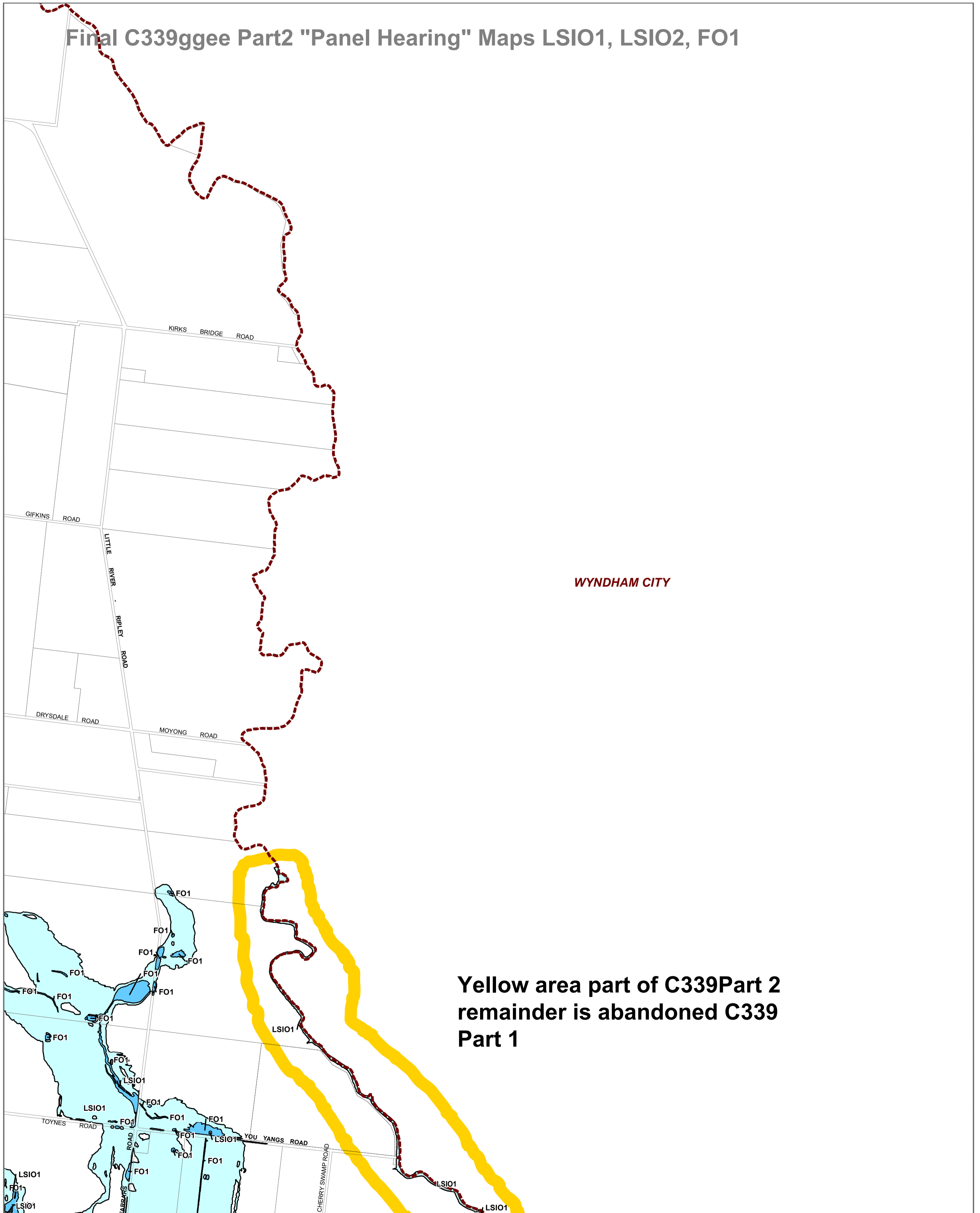


Environment,
 Land, Water
 and Planning

INDEX TO ADJOINING SCHEME MAPS



Final C339ggee Part2 "Panel Hearing" Maps LSI01, LSI02, FO1



WYNDHAM CITY

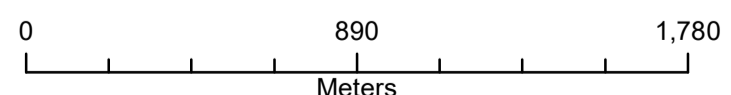
Yellow area part of C339Part 2
 remainder is abandoned C339
 Part 1

- LEGEND**
- FO1 - Floodway Overlay - Schedule 1
 - LSI01 - Land Subject to Inundation Overlay - Schedule 1

Municipal Boundary

Disclaimer
 This publication may be of assistance to you but the State of Victoria and its employees do not guarantee that the publication is without flaw of any kind or is wholly appropriate for your particular purposes and therefore disclaims all liability for any error, loss or other consequence which may arise from you relying on any information in this publication.

© The State of Victoria Department of Environment, Land, Water and Planning 2021



Australian Map Grid Zone 55

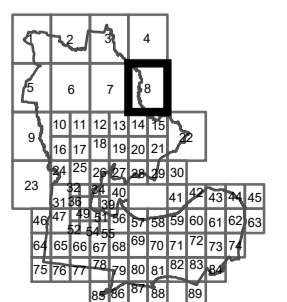


Planning Group
 Printed: 8/04/2021
 Amendment Version: 4

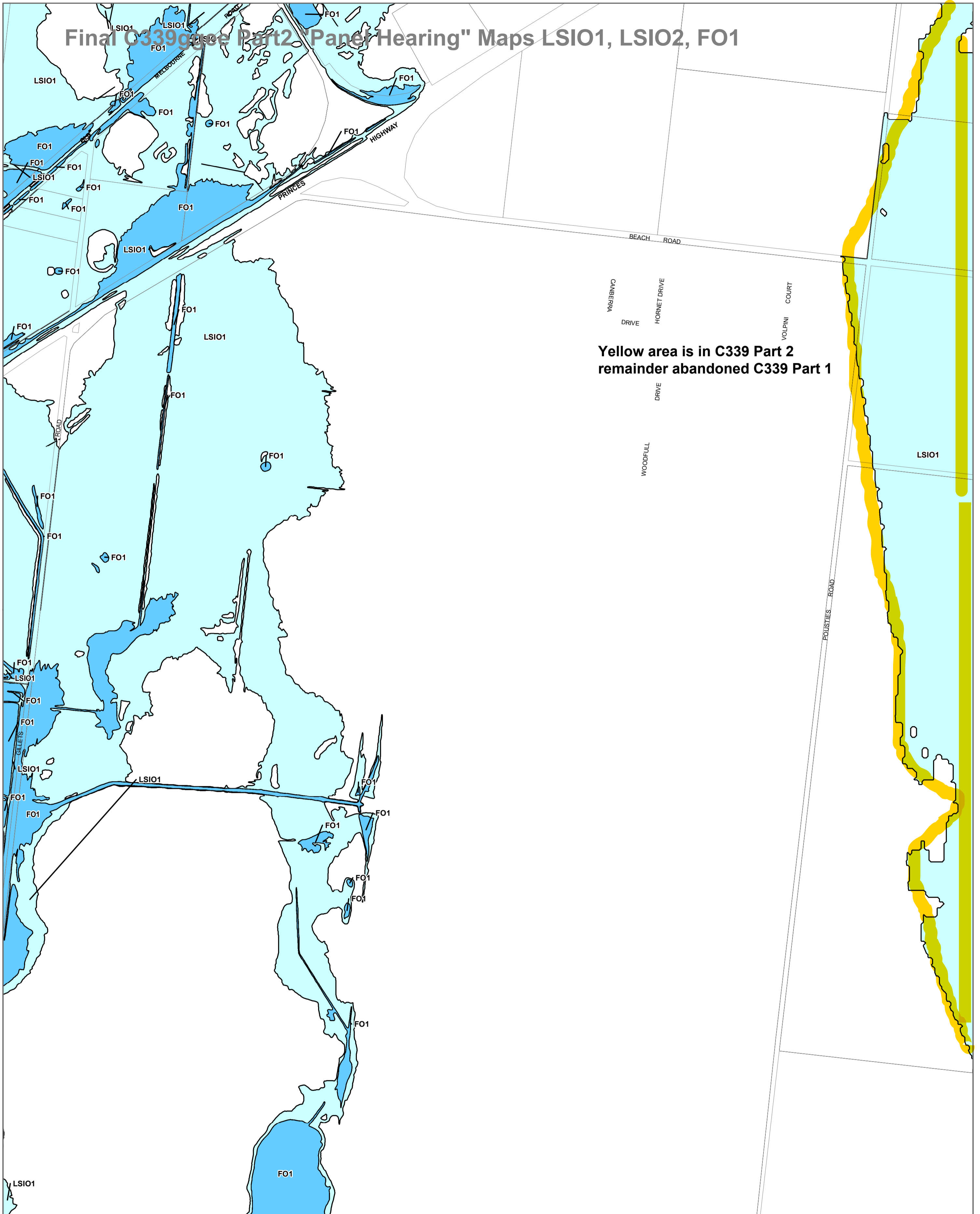


Environment,
 Land, Water
 and Planning

INDEX TO ADJOINING SCHEME MAPS



Final C339gee Part 2 "Panel Hearing" Maps LSI01, LSI02, FO1



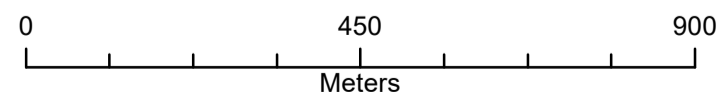
Yellow area is in C339 Part 2
 remainder abandoned C339 Part 1

- LEGEND**
- FO1 - Floodway Overlay - Schedule 1
 - LSI01 - Land Subject to Inundation Overlay - Schedule 1

Municipal Boundary

Disclaimer
 This publication may be of assistance to you but the State of Victoria and its employees do not guarantee that the publication is without flaw of any kind or is wholly appropriate for your particular purposes and therefore disclaims all liability for any error, loss or other consequence which may arise from you relying on any information in this publication.

© The State of Victoria Department of Environment, Land, Water and Planning 2021



Australian Map Grid Zone 55

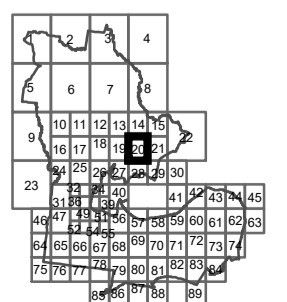


Planning Group
 Printed: 8/04/2021
 Amendment Version: 4



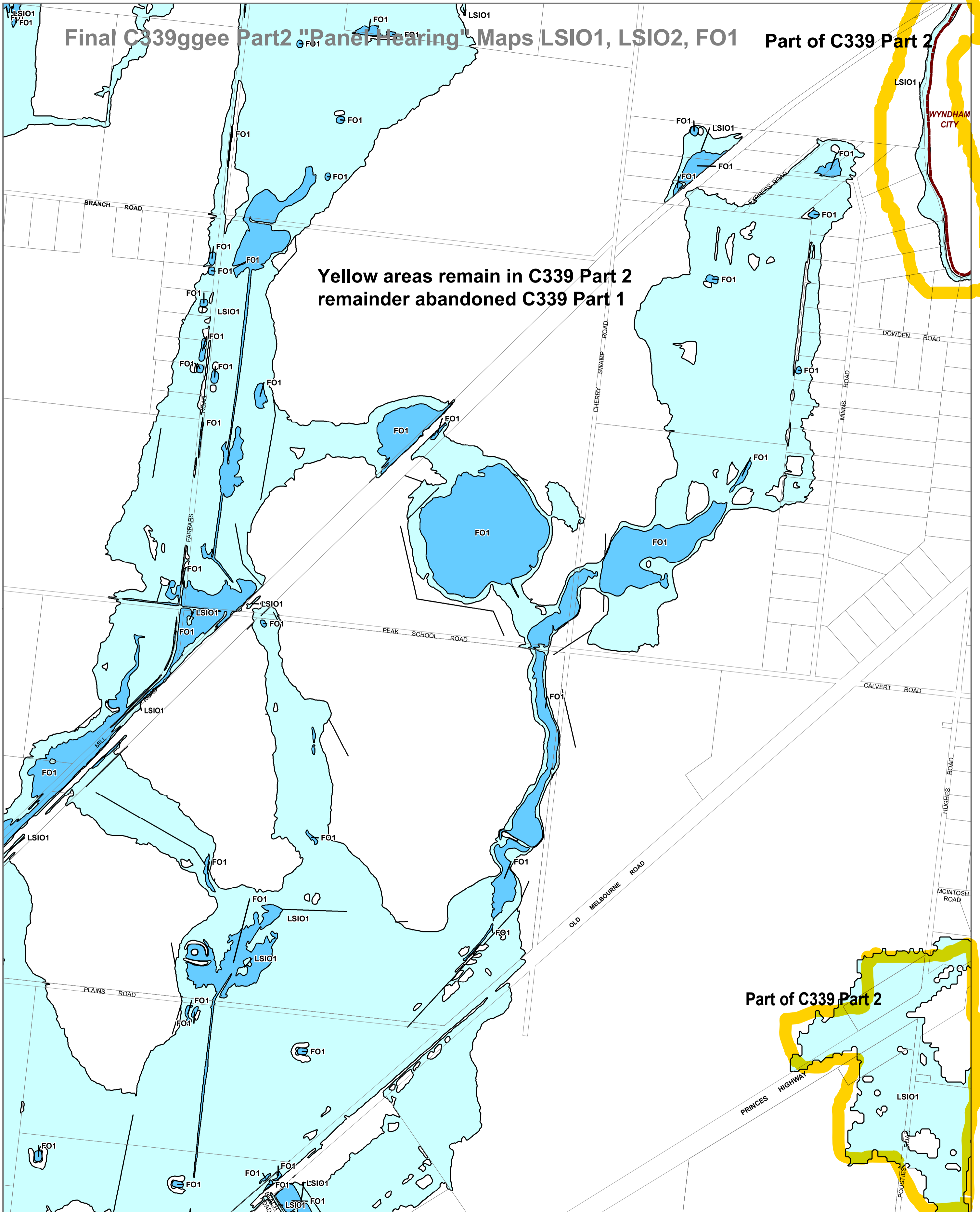
Environment,
 Land, Water
 and Planning

INDEX TO ADJOINING SCHEME MAPS



Final C339ggee Part2 "Panel Hearing" Maps LSI01, LSI02, FO1 Part of C339 Part 2

Yellow areas remain in C339 Part 2
 remainder abandoned C339 Part 1

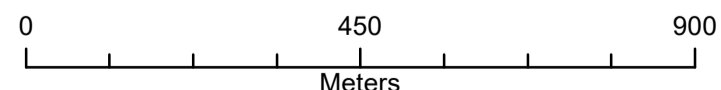


LEGEND
 FO1 - Floodway Overlay - Schedule 1
 LSI01 - Land Subject to Inundation Overlay - Schedule 1

Municipal Boundary

Disclaimer
 This publication may be of assistance to you but the State of Victoria and its employees do not guarantee that the publication is without flaw of any kind or is wholly appropriate for your particular purposes and therefore disclaims all liability for any error, loss or other consequence which may arise from you relying on any information in this publication.

© The State of Victoria Department of Environment, Land, Water and Planning 2021



Australian Map Grid Zone 55

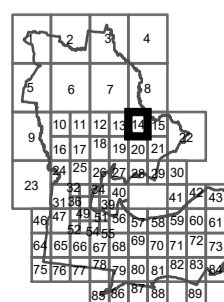


Planning Group
 Printed: 8/04/2021
 Amendment Version: 4

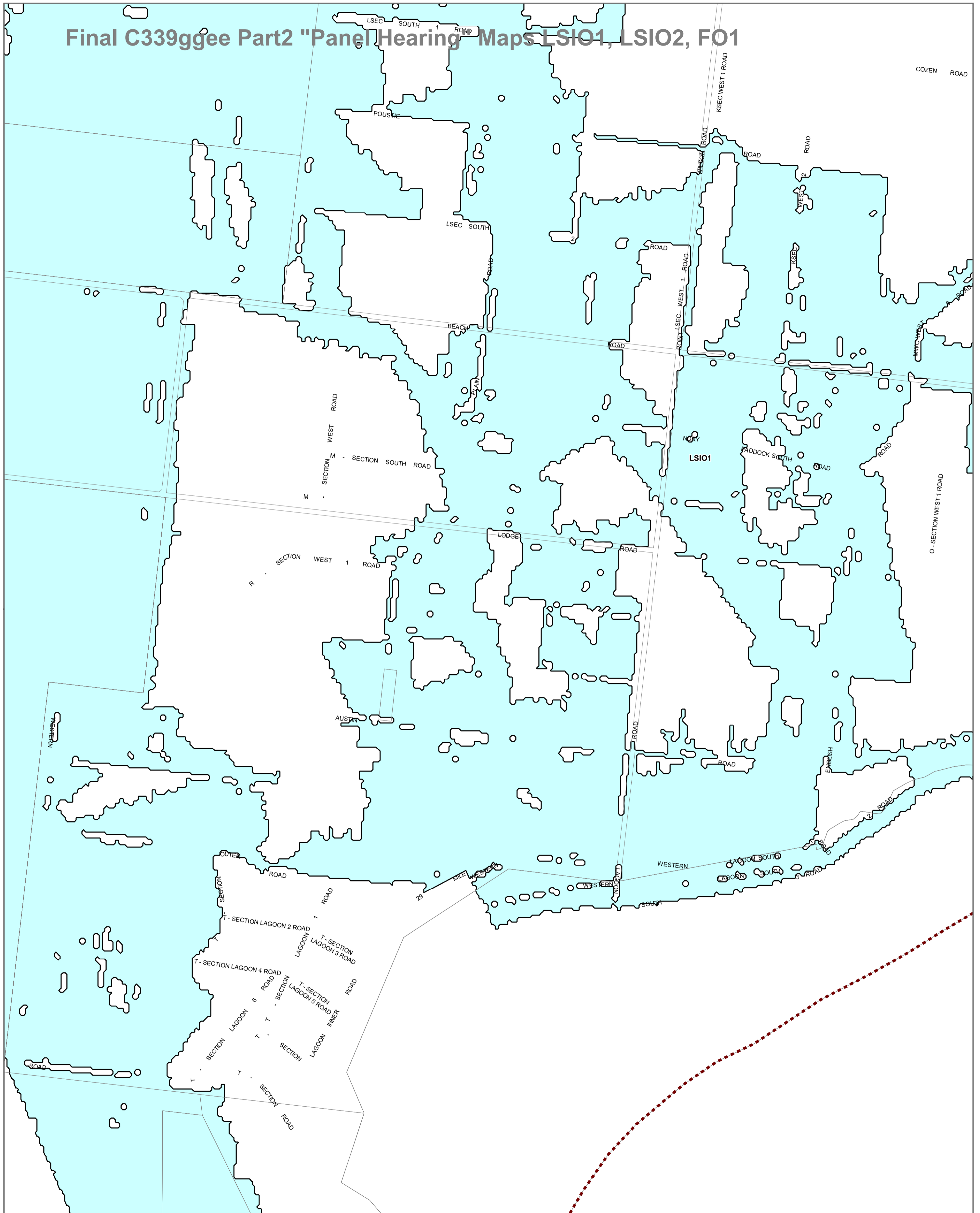


Environment,
 Land, Water
 and Planning

INDEX TO ADJOINING SCHEME MAPS



Final C339gee Part2 "Panel Hearing" Maps LSI01, LSI02, FO1

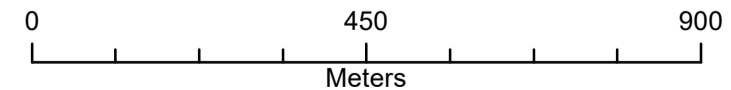


LEGEND
 LSI01 - Land Subject to Inundation Overlay - Schedule 1

Municipal Boundary

Disclaimer
 This publication may be of assistance to you but the State of Victoria and its employees do not guarantee that the publication is without flaw of any kind or is wholly appropriate for your particular purposes and therefore disclaims all liability for any error, loss or other consequence which may arise from you relying on any information in this publication.

© The State of Victoria Department of Environment, Land, Water and Planning 2021

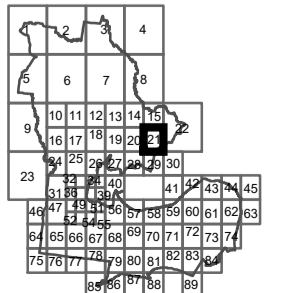


Planning Group
 Printed: 8/04/2021
 Amendment Version: 4

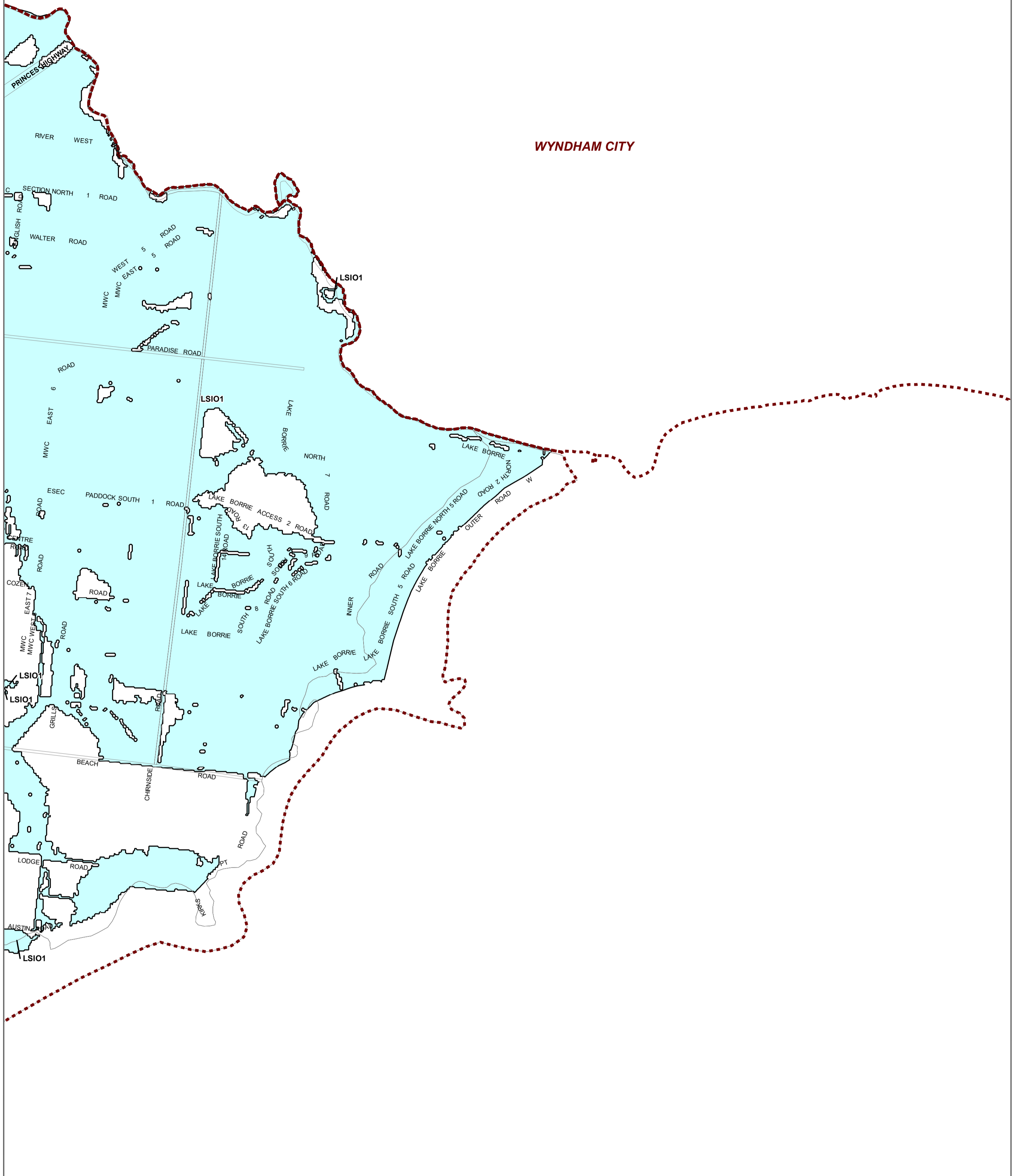


Environment,
 Land, Water
 and Planning

INDEX TO ADJOINING SCHEME MAPS



Final C339ggee Part2 "Panel Hearing" Maps LSI01, LSI02, FO1

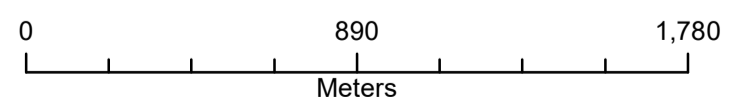


LEGEND
 LSI01 - Land Subject to Inundation Overlay - Schedule 1

Municipal Boundary

Disclaimer
 This publication may be of assistance to you but the State of Victoria and its employees do not guarantee that the publication is without flaw of any kind or is wholly appropriate for your particular purposes and therefore disclaims all liability for any error, loss or other consequence which may arise from you relying on any information in this publication.

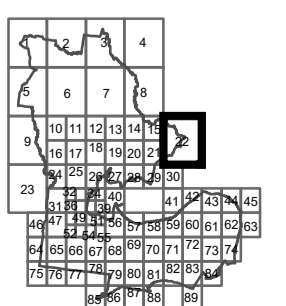
© The State of Victoria Department of Environment, Land, Water and Planning 2021



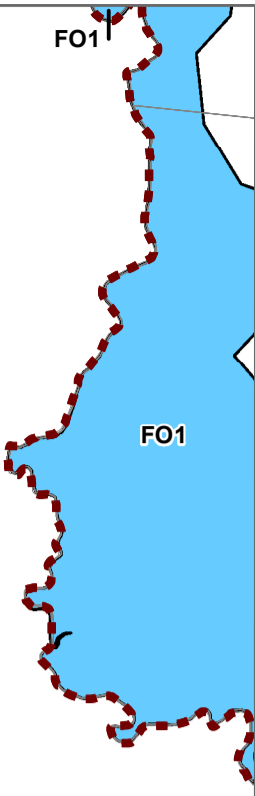
Planning Group
 Printed: 8/04/2021
 Amendment Version: 4



INDEX TO ADJOINING SCHEME MAPS



Final C339ggee Part2 "Panel Hearing" Maps LSIO1, LSIO2, FO1



**GOLDEN
 PLAINS
 SHIRE**

FRIEND IN HAND ROAD



LEGEND
 FO1 - Floodway Overlay - Schedule 1

Municipal Boundary

Disclaimer
 This publication may be of assistance to you but the State of Victoria and its employees do not guarantee that the publication is without flaw of any kind or is wholly appropriate for your particular purposes and therefore disclaims all liability for any error, loss or other consequence which may arise from you relying on any information in this publication.

© The State of Victoria Department of Environment, Land, Water and Planning 2021

0 890 1,780
 Meters

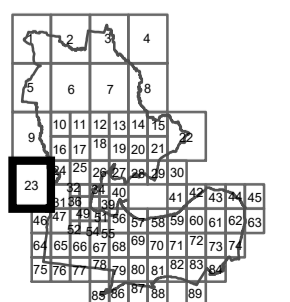


Planning Group
 Printed: 8/04/2021
 Amendment Version: 4

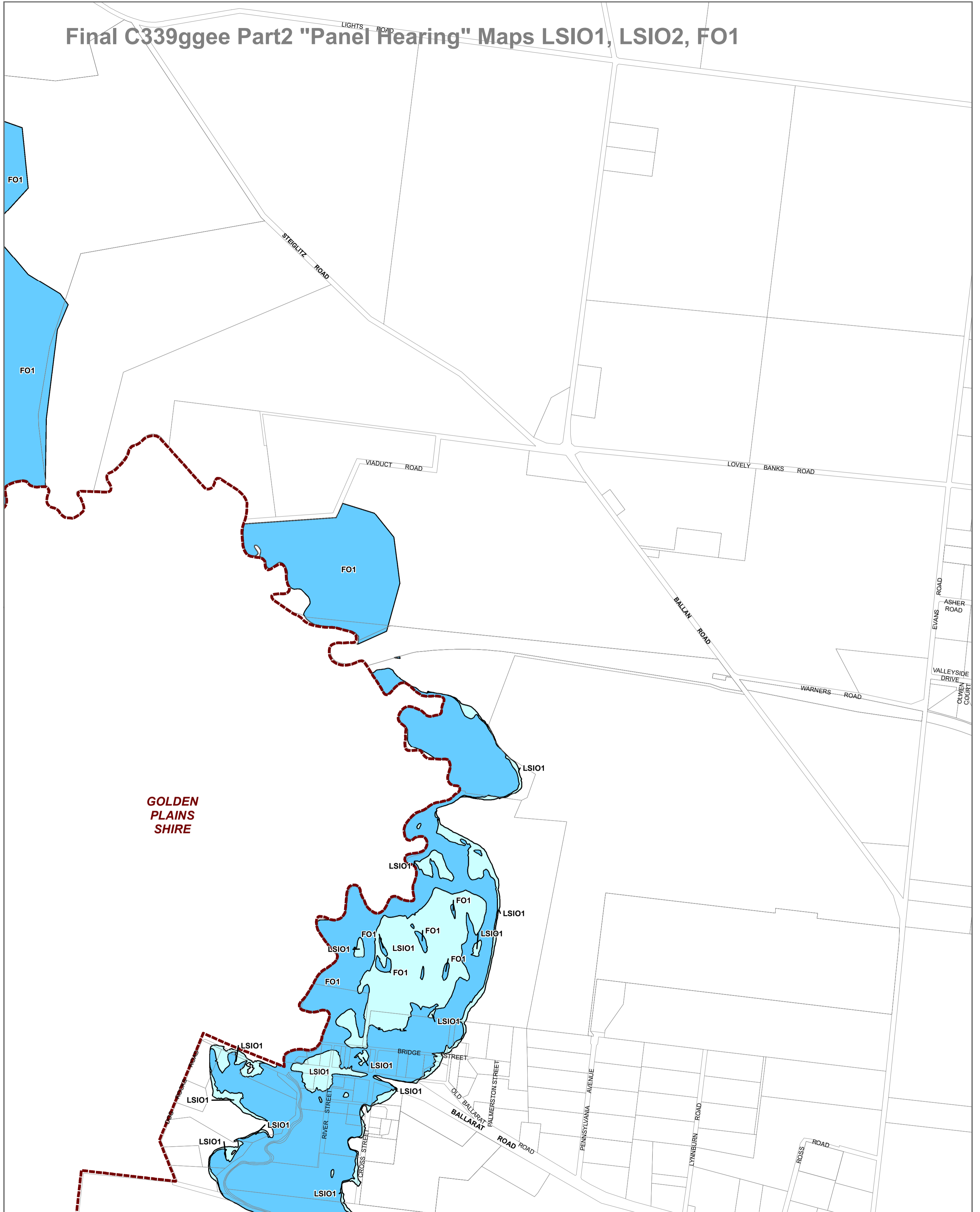


Environment,
 Land, Water
 and Planning

INDEX TO ADJOINING SCHEME MAPS



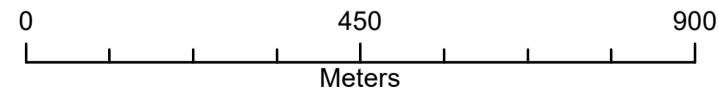
Final C339gee Part2 "Panel Hearing" Maps LSI01, LSI02, FO1



- LEGEND**
- FO1 - Floodway Overlay - Schedule 1
 - LSI01 - Land Subject to Inundation Overlay - Schedule 1
 - Municipal Boundary

Disclaimer
 This publication may be of assistance to you but the State of Victoria and its employees do not guarantee that the publication is without flaw of any kind or is wholly appropriate for your particular purposes and therefore disclaims all liability for any error, loss or other consequence which may arise from you relying on any information in this publication.

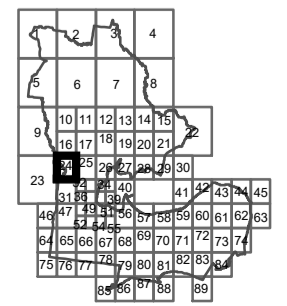
© The State of Victoria Department of Environment, Land, Water and Planning 2021



Planning Group
 Printed: 8/04/2021
 Amendment Version: 4



INDEX TO ADJOINING SCHEME MAPS



Final C339ggee Part2 "Panel Hearing" Maps LSI01, LSI02, FO1

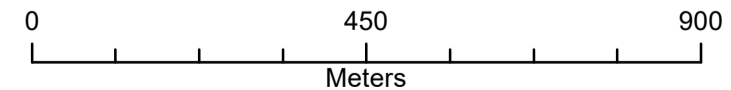


LEGEND
 LSI01 - Land Subject to Inundation Overlay - Schedule 1

Municipal Boundary

Disclaimer
 This publication may be of assistance to you but the State of Victoria and its employees do not guarantee that the publication is without flaw of any kind or is wholly appropriate for your particular purposes and therefore disclaims all liability for any error, loss or other consequence which may arise from you relying on any information in this publication.

© The State of Victoria Department of Environment, Land, Water and Planning 2021

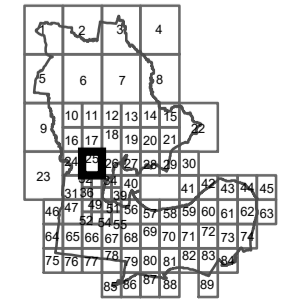


Planning Group
 Printed: 8/04/2021
 Amendment Version: 4



Environment,
 Land, Water
 and Planning

INDEX TO ADJOINING SCHEME MAPS



Final C339gee Part2 "Panel Hearing" Maps LSI01, LSI02, FO1

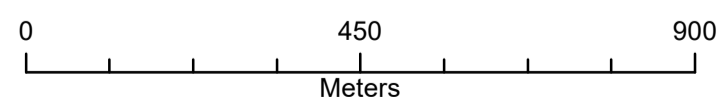


LEGEND
 LSI01 - Land Subject to Inundation Overlay - Schedule 1

Municipal Boundary

Disclaimer
 This publication may be of assistance to you but the State of Victoria and its employees do not guarantee that the publication is without flaw of any kind or is wholly appropriate for your particular purposes and therefore disclaims all liability for any error, loss or other consequence which may arise from you relying on any information in this publication.

© The State of Victoria Department of Environment, Land, Water and Planning 2021

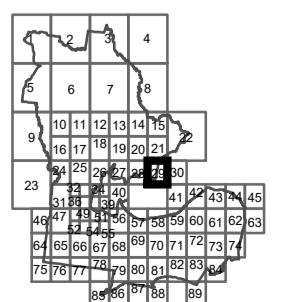


Planning Group
 Printed: 8/04/2021
 Amendment Version: 4

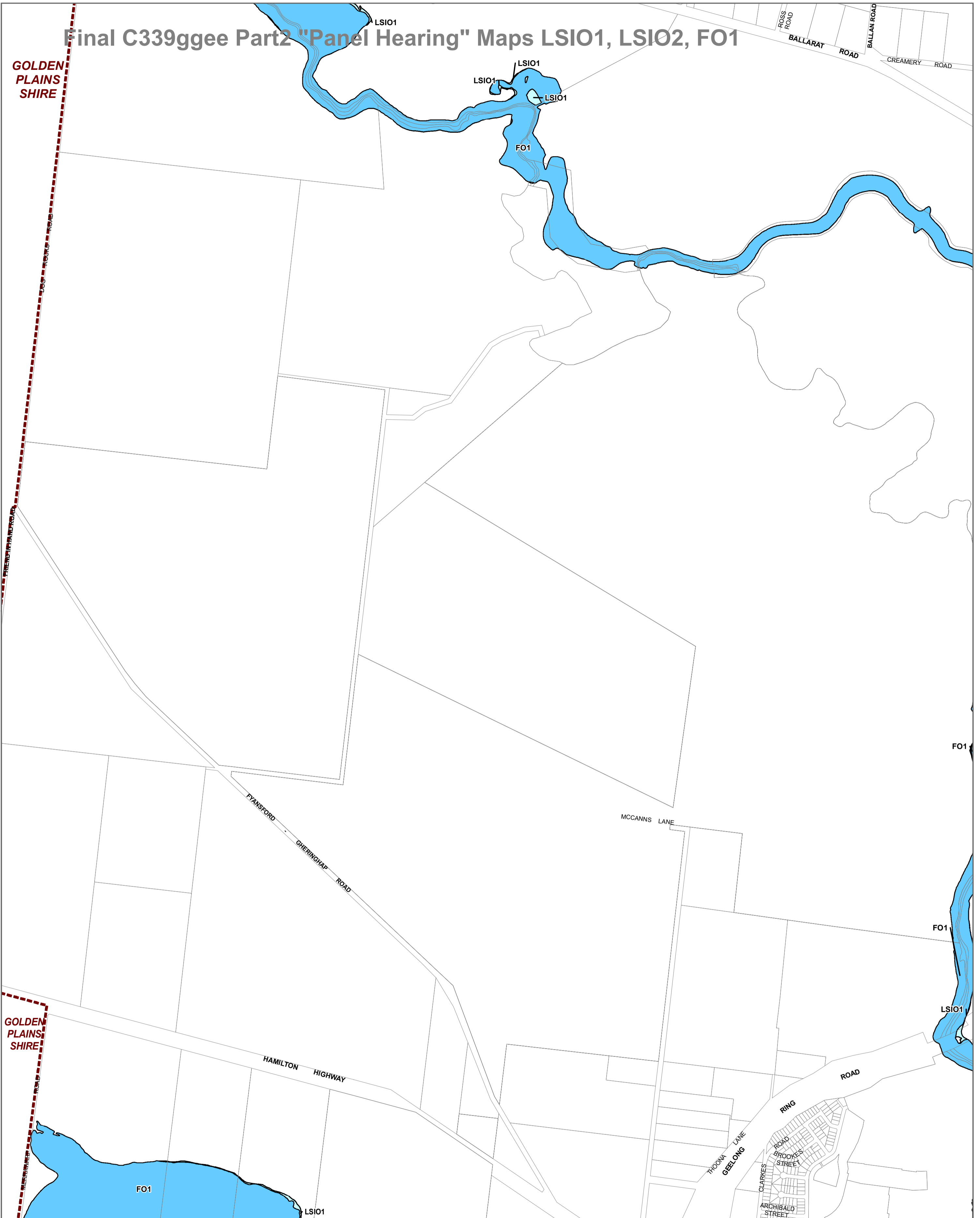


Environment,
Land, Water
and Planning

INDEX TO ADJOINING SCHEME MAPS



Final C339gee Part2 "Panel Hearing" Maps LSI01, LSI02, FO1



LEGEND

- FO1 - Floodway Overlay - Schedule 1
- LSI01 - Land Subject to Inundation Overlay - Schedule 1
- Municipal Boundary

Disclaimer
 This publication may be of assistance to you but the State of Victoria and its employees do not guarantee that the publication is without flaw of any kind or is wholly appropriate for your particular purposes and therefore disclaims all liability for any error, loss or other consequence which may arise from you relying on any information in this publication.

© The State of Victoria Department of Environment, Land, Water and Planning 2021

0 450 900
 Meters
 Australian Map Grid Zone 55

NORTH

Planning Group
 Printed: 8/04/2021
 Amendment Version: 4

VICTORIA State Government
 Environment, Land, Water and Planning

INDEX TO ADJOINING SCHEME MAPS

Final C339gee Part2 "Panel Hearing" Maps LSI01, LSI02, FO



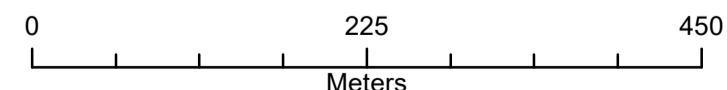
**Properties to be removed
in yellow areas
- see Appendix 2
for detail**

- LEGEND**
- FO1 - Floodway Overlay - Schedule 1
 - LSI01 - Land Subject to Inundation Overlay - Schedule 1

Municipal Boundary

Disclaimer
This publication may be of assistance to you but the State of Victoria and its employees do not guarantee that the publication is without flaw of any kind or is wholly appropriate for your particular purposes and therefore disclaims all liability for any error, loss or other consequence which may arise from you relying on any information in this publication.

© The State of Victoria Department of Environment, Land, Water and Planning 2021



Australian Map Grid Zone 55



Planning Group

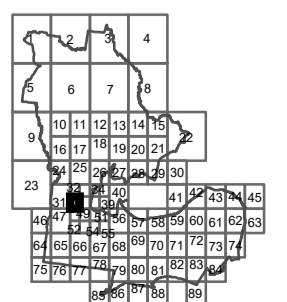
Printed: 8/04/2021

Amendment Version: 4



Environment,
Land, Water
and Planning

INDEX TO ADJOINING SCHEME MAPS



Final C339ggee Part2 "Panel Hearing" Maps LSI01, LSI02, FO1

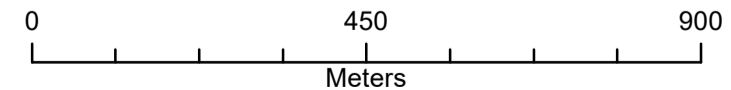


- LEGEND**
- FO1 - Floodway Overlay - Schedule 1
 - LSI01 - Land Subject to Inundation Overlay - Schedule 1

Municipal Boundary

Disclaimer
 This publication may be of assistance to you but the State of Victoria and its employees do not guarantee that the publication is without flaw of any kind or is wholly appropriate for your particular purposes and therefore disclaims all liability for any error, loss or other consequence which may arise from you relying on any information in this publication.

© The State of Victoria Department of Environment, Land, Water and Planning 2021

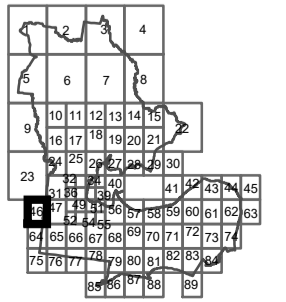


Planning Group
 Printed: 8/04/2021
 Amendment Version: 4



Environment,
 Land, Water
 and Planning

INDEX TO ADJOINING SCHEME MAPS



GREATER GEELONG PLANNING SCHEME - LOCAL PROVISION
AMENDMENT C339ggee

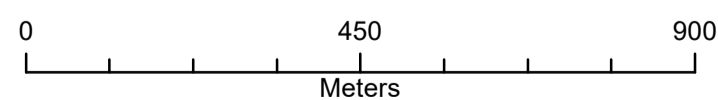


- LEGEND**
- FO1 - Floodway Overlay - Schedule 1
 - LSIO1 - Land Subject to Inundation Overlay - Schedule 1



Disclaimer
 This publication may be of assistance to you but the State of Victoria and its employees do not guarantee that the publication is without flaw of any kind or is wholly appropriate for your particular purposes and therefore disclaims all liability for any error, loss or other consequence which may arise from you relying on any information in this publication.

© The State of Victoria Department of Environment, Land, Water and Planning 2021

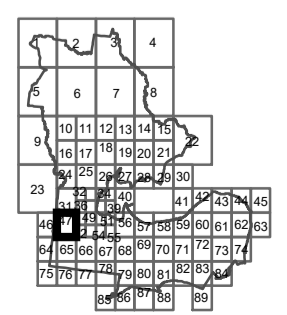


Planning Group
 Printed: 8/04/2021
 Amendment Version: 4



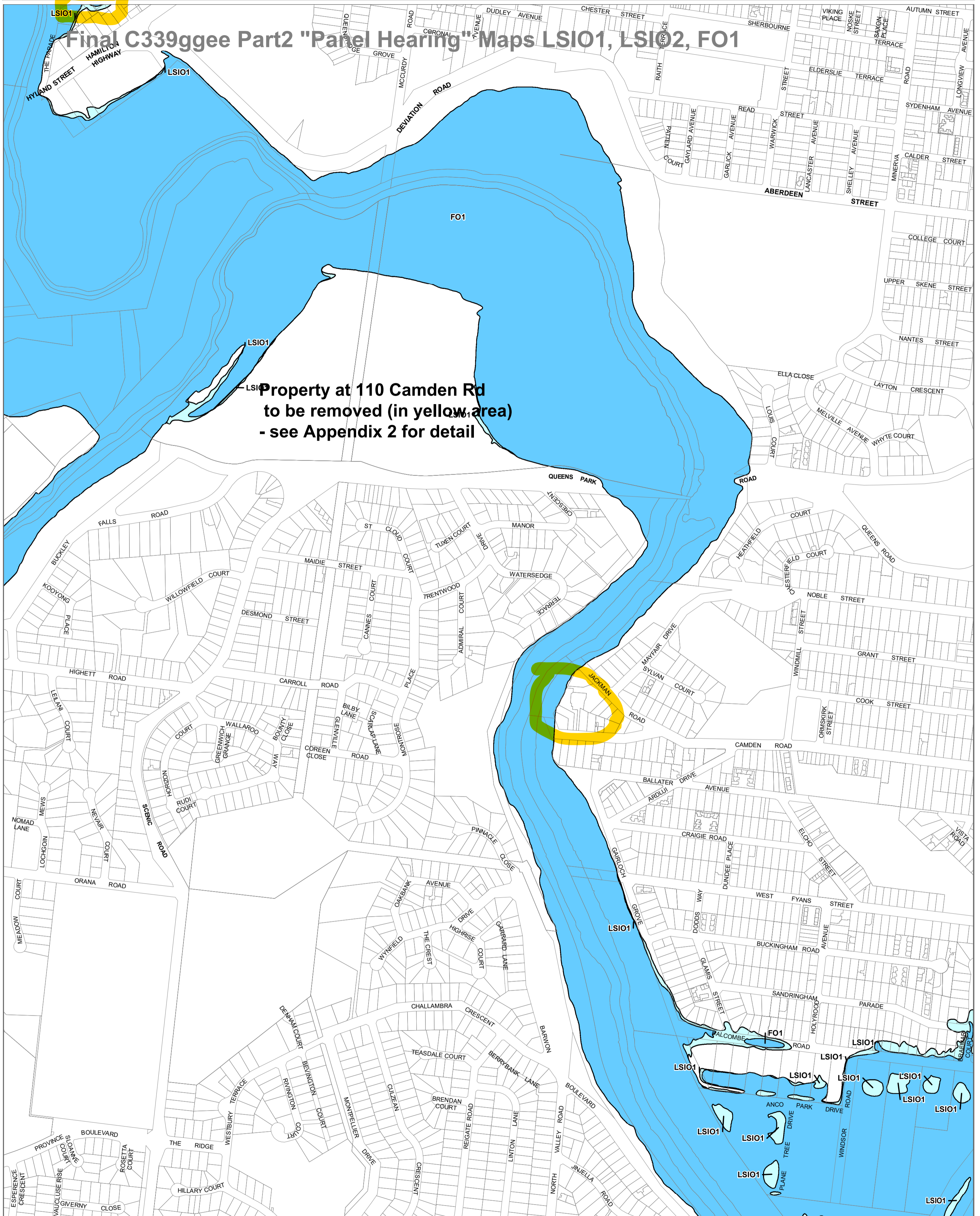
Environment,
 Land, Water
 and Planning

INDEX TO ADJOINING SCHEME MAPS



Properties to be removed in yellow area - see Appendix 2 for detail

GREATER GEELONG PLANNING SCHEME - LOCAL PROVISION
AMENDMENT C339gee

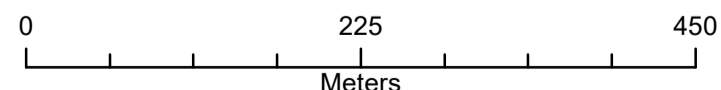


- LEGEND**
- FO1 - Floodway Overlay - Schedule 1
 - LSI01 - Land Subject to Inundation Overlay - Schedule 1

Municipal Boundary

Disclaimer
This publication may be of assistance to you but the State of Victoria and its employees do not guarantee that the publication is without flaw of any kind or is wholly appropriate for your particular purposes and therefore disclaims all liability for any error, loss or other consequence which may arise from you relying on any information in this publication.

© The State of Victoria Department of Environment, Land, Water and Planning 2021



Australian Map Grid Zone 55

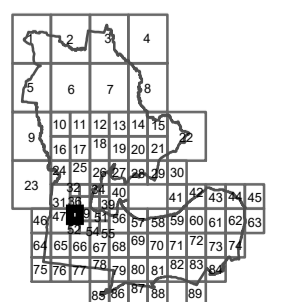
NORTH

Planning Group
Printed: 8/04/2021
Amendment Version: 4



Environment,
Land, Water
and Planning

INDEX TO ADJOINING SCHEME MAPS



Final C339ggee Part2 "Panel Hearing" Maps LSI01, LSI02, FO1



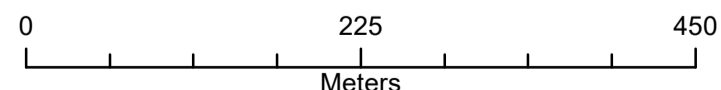
Property at 26/12 Balcombe Rd to be removed in yellow area - see Appendix 2 for detail

- LEGEND**
- FO1 - Floodway Overlay - Schedule 1
 - LSI01 - Land Subject to Inundation Overlay - Schedule 1

Municipal Boundary

Disclaimer
 This publication may be of assistance to you but the State of Victoria and its employees do not guarantee that the publication is without flaw of any kind or is wholly appropriate for your particular purposes and therefore disclaims all liability for any error, loss or other consequence which may arise from you relying on any information in this publication.

© The State of Victoria Department of Environment, Land, Water and Planning 2021

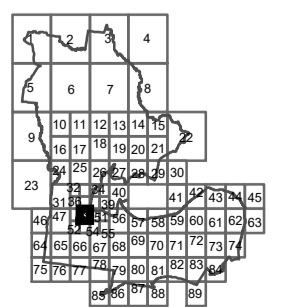


Planning Group
 Printed: 8/04/2021
 Amendment Version: 4



Environment, Land, Water and Planning

INDEX TO ADJOINING SCHEME MAPS



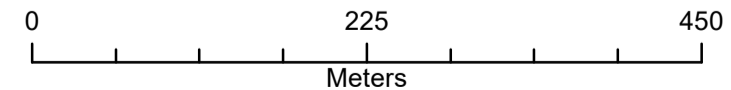
Final C339gee Part 2 "Panel Hearing" Maps LSI01, LSI02, FO1



- LEGEND**
- FO1 - Floodway Overlay - Schedule 1
 - LSI01 - Land Subject to Inundation Overlay - Schedule 1
 - Municipal Boundary

Disclaimer
 This publication may be of assistance to you but the State of Victoria and its employees do not guarantee that the publication is without flaw of any kind or is wholly appropriate for your particular purposes and therefore disclaims all liability for any error, loss or other consequence which may arise from you relying on any information in this publication.

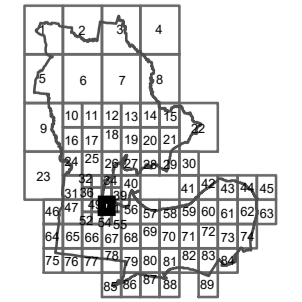
© The State of Victoria Department of Environment, Land, Water and Planning 2021



Planning Group
 Printed: 8/04/2021
 Amendment Version: 4



INDEX TO ADJOINING SCHEME MAPS



GREATER GEELONG PLANNING SCHEME - LOCAL PROVISION AMENDMENT C339gee

Final C339gee Part 2 "Panel Hearing" Maps LSI01, LSI02, FO1

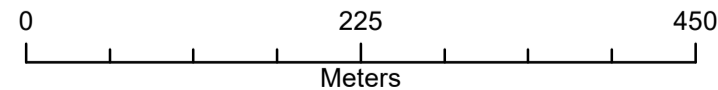


- LEGEND**
- FO1 - Floodway Overlay - Schedule 1
 - LSI01 - Land Subject to Inundation Overlay - Schedule 1

Municipal Boundary

Disclaimer
This publication may be of assistance to you but the State of Victoria and its employees do not guarantee that the publication is without flaw of any kind or is wholly appropriate for your particular purposes and therefore disclaims all liability for any error, loss or other consequence which may arise from you relying on any information in this publication.

© The State of Victoria Department of Environment, Land, Water and Planning 2021

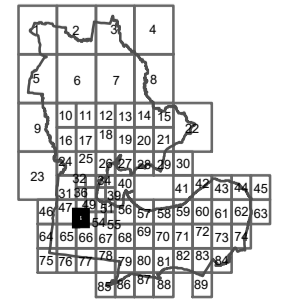


Planning Group
Printed: 8/04/2021
Amendment Version: 4

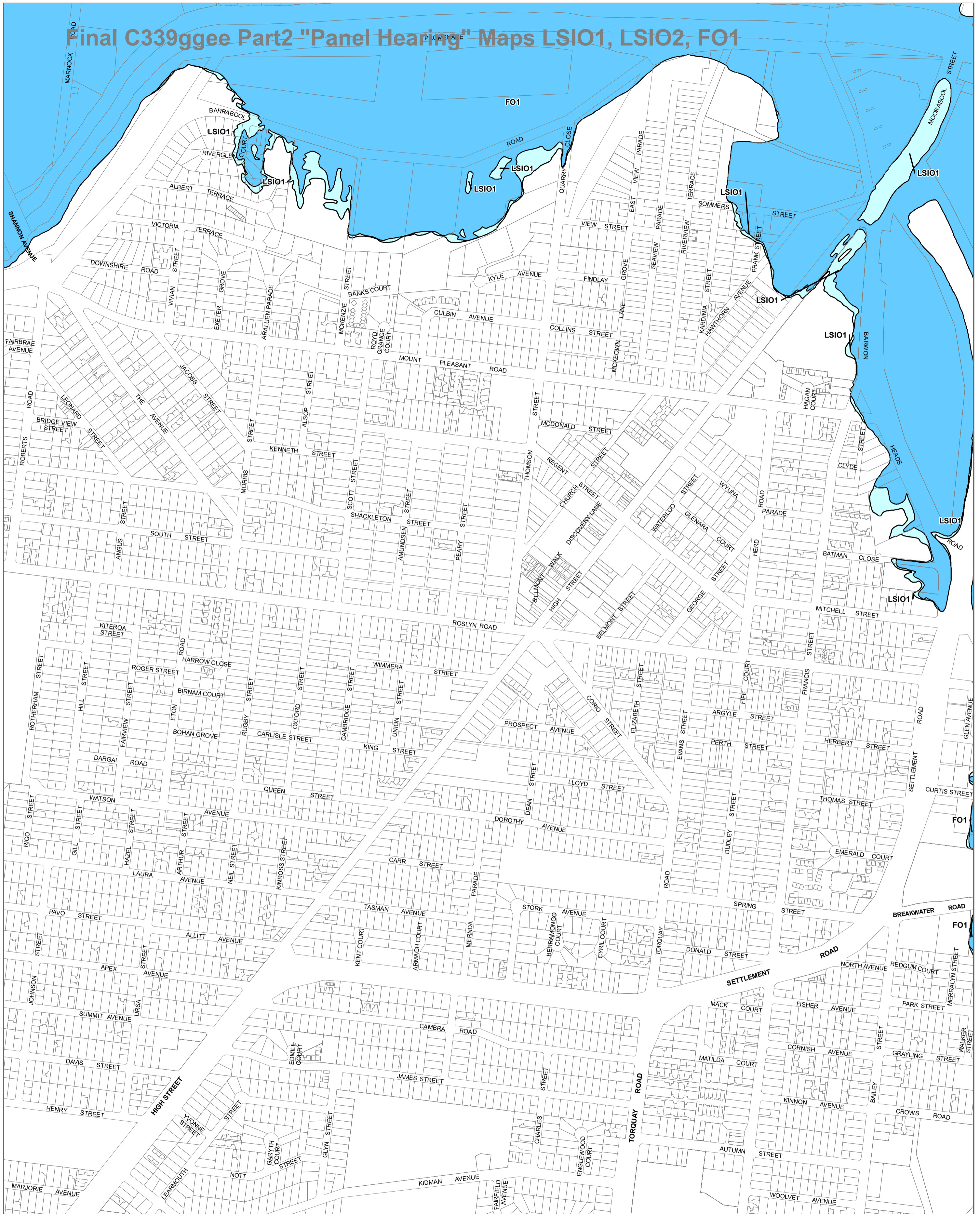


Environment,
Land, Water
and Planning

INDEX TO ADJOINING SCHEME MAPS



Final C339gee Part2 "Panel Hearing" Maps LSI01, LSI02, FO1

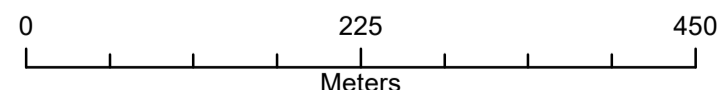


- LEGEND**
- FO1 - Floodway Overlay - Schedule 1
 - LSI01 - Land Subject to Inundation Overlay - Schedule 1



Disclaimer
 This publication may be of assistance to you but the State of Victoria and its employees do not guarantee that the publication is without flaw of any kind or is wholly appropriate for your particular purposes and therefore disclaims all liability for any error, loss or other consequence which may arise from you relying on any information in this publication.

© The State of Victoria Department of Environment, Land, Water and Planning 2021

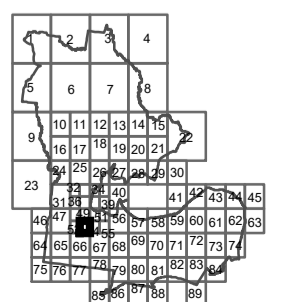


Planning Group
 Printed: 8/04/2021
 Amendment Version: 4

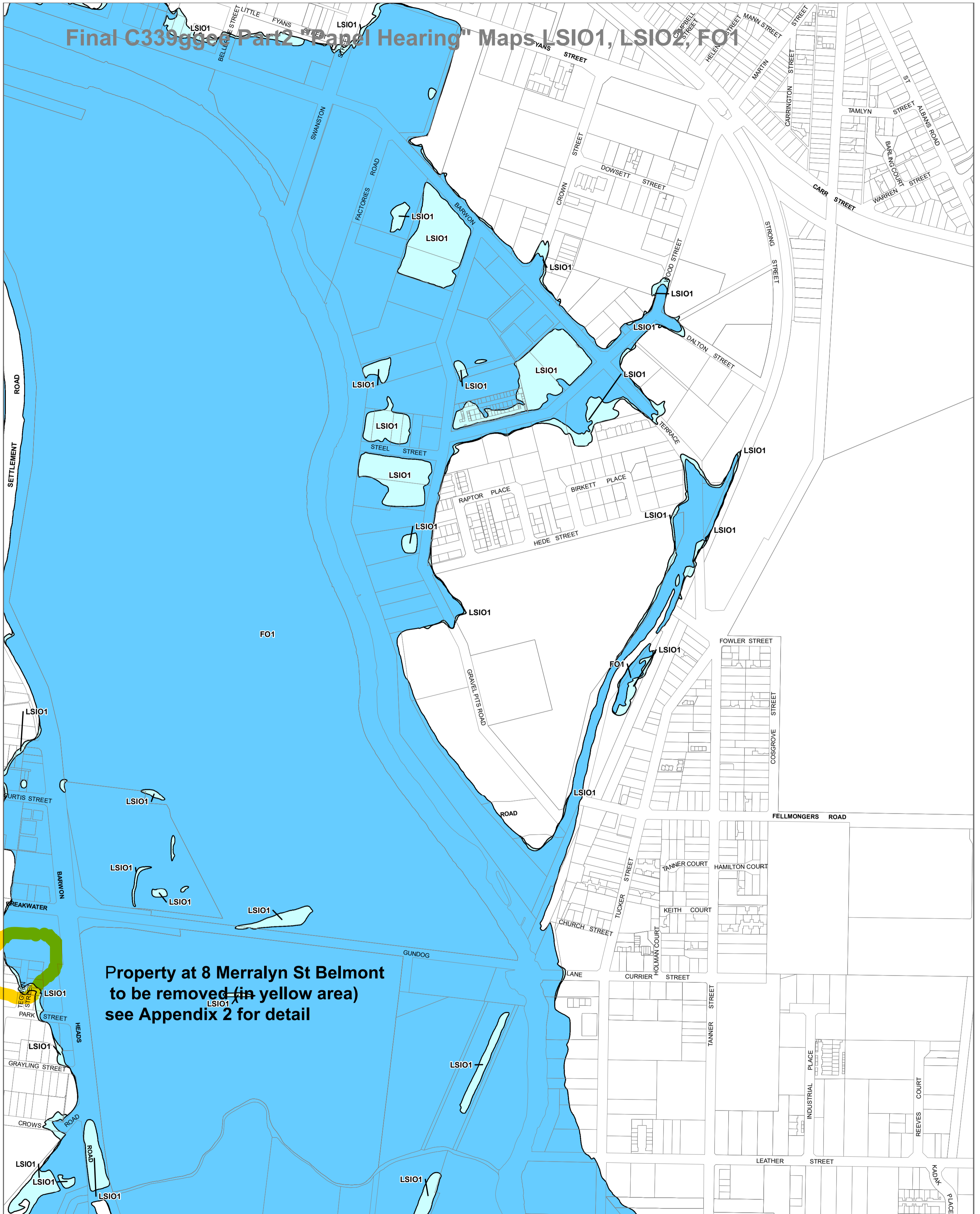


Environment,
 Land, Water
 and Planning

INDEX TO ADJOINING SCHEME MAPS



Final C339gee Part 2 "Panel Hearing" Maps LSI01, LSI02, FO1



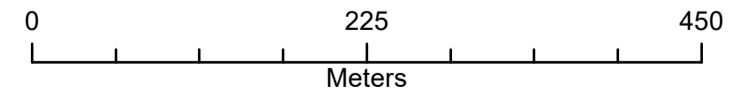
**Property at 8 Merralyn St Belmont
to be removed (in yellow area)
see Appendix 2 for detail**

- LEGEND**
- FO1 - Floodway Overlay - Schedule 1
 - LSI01 - Land Subject to Inundation Overlay - Schedule 1

Municipal Boundary

Disclaimer
This publication may be of assistance to you but the State of Victoria and its employees do not guarantee that the publication is without flaw of any kind or is wholly appropriate for your particular purposes and therefore disclaims all liability for any error, loss or other consequence which may arise from you relying on any information in this publication.

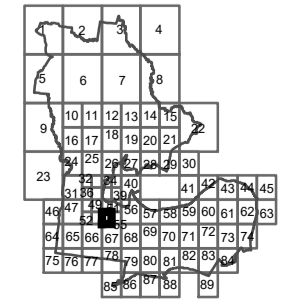
© The State of Victoria Department of Environment, Land, Water and Planning 2021



Planning Group
Printed: 8/04/2021
Amendment Version: 4



INDEX TO ADJOINING SCHEME MAPS



GREATER GEELONG PLANNING SCHEME - LOCAL PROVISION AMENDMENT C339gee

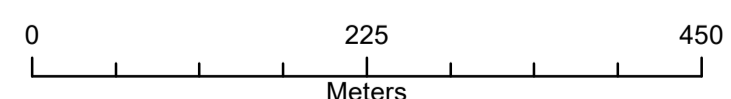
Final C339gee Part2 "Panel Hearing" Maps LSIO1, LSIO2, FO1



- LEGEND**
- FO1 - Floodway Overlay - Schedule 1
 - LSIO1 - Land Subject to Inundation Overlay - Schedule 1
 - Municipal Boundary

Disclaimer
This publication may be of assistance to you but the State of Victoria and its employees do not guarantee that the publication is without flaw of any kind or is wholly appropriate for your particular purposes and therefore disclaims all liability for any error, loss or other consequence which may arise from you relying on any information in this publication.

© The State of Victoria Department of Environment, Land, Water and Planning 2021

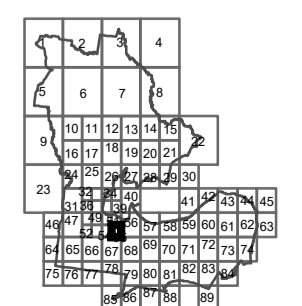


Planning Group
Printed: 8/04/2021
Amendment Version: 4



Environment,
Land, Water
and Planning

INDEX TO ADJOINING SCHEME MAPS



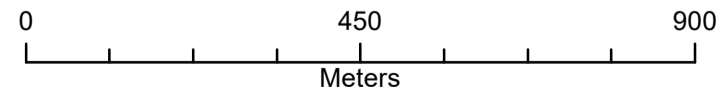
Final C339gee Part2 "Panel Hearing" Maps LSI01, LSI02, FO1



- LEGEND**
- FO1 - Floodway Overlay - Schedule 1
 - LSI01 - Land Subject to Inundation Overlay - Schedule 1
 - Municipal Boundary

Disclaimer
 This publication may be of assistance to you but the State of Victoria and its employees do not guarantee that the publication is without flaw of any kind or is wholly appropriate for your particular purposes and therefore disclaims all liability for any error, loss or other consequence which may arise from you relying on any information in this publication.

© The State of Victoria Department of Environment, Land, Water and Planning 2021

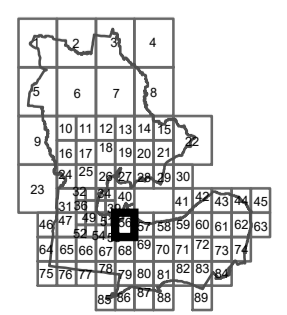


Planning Group
 Printed: 8/04/2021
 Amendment Version: 4



Environment,
 Land, Water
 and Planning

INDEX TO ADJOINING SCHEME MAPS



Final C339ggee Part2 "Panel Hearing" Maps LSI01, LSI02, FO1

**SURF COAST
 SHIRE**

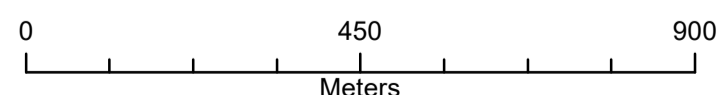


- LEGEND**
- FO1 - Floodway Overlay - Schedule 1
 - LSI01 - Land Subject to Inundation Overlay - Schedule 1

Municipal Boundary

Disclaimer
 This publication may be of assistance to you but the State of Victoria and its employees do not guarantee that the publication is without flaw of any kind or is wholly appropriate for your particular purposes and therefore disclaims all liability for any error, loss or other consequence which may arise from you relying on any information in this publication.

© The State of Victoria Department of Environment, Land, Water and Planning 2021



Australian Map Grid Zone 55

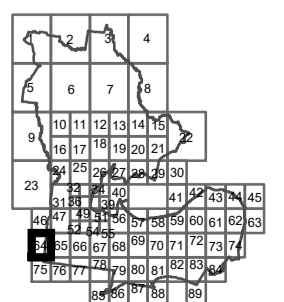


Planning Group
 Printed: 8/04/2021
 Amendment Version: 4

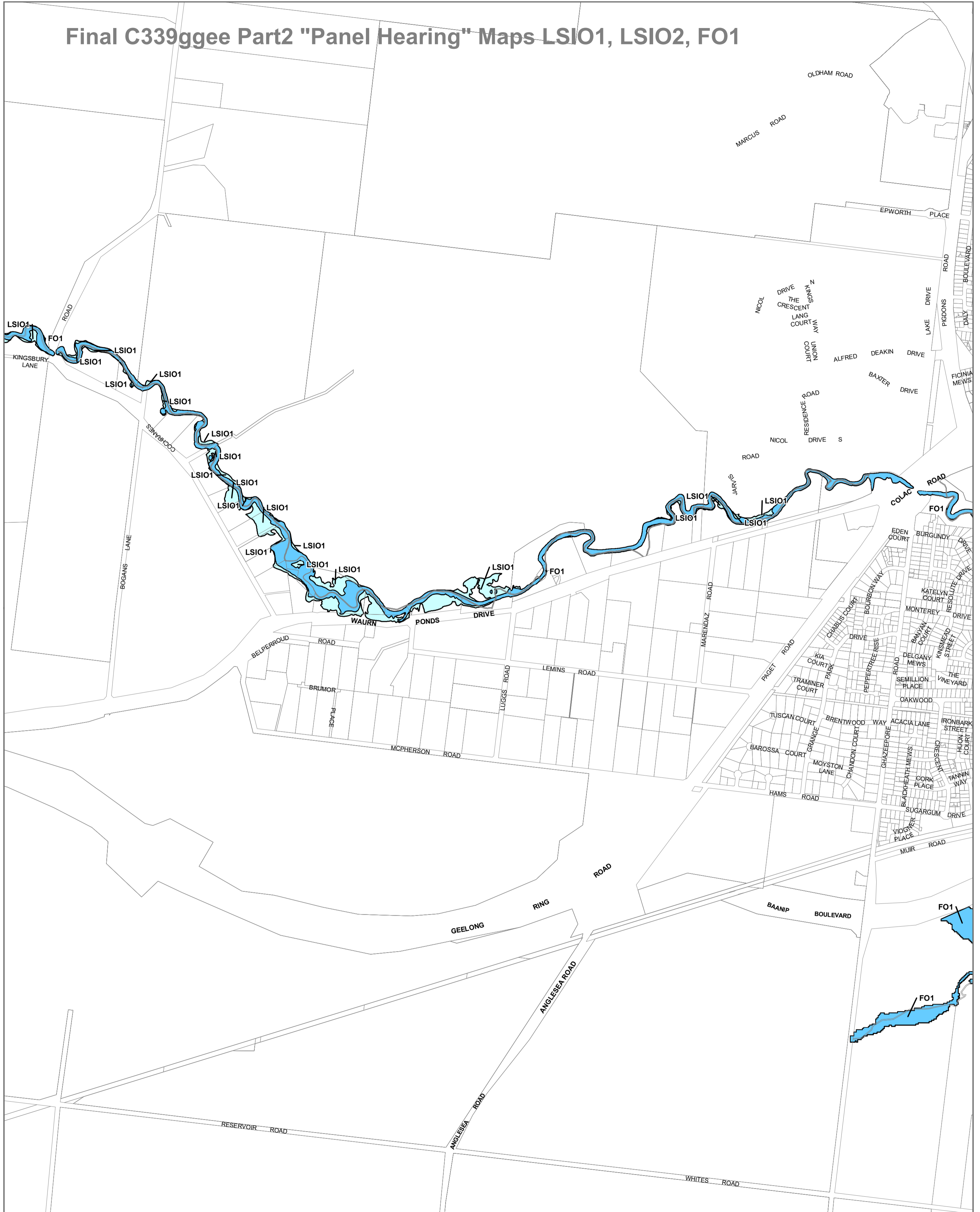


Environment,
 Land, Water
 and Planning

INDEX TO ADJOINING SCHEME MAPS



Final C339ggee Part2 "Panel Hearing" Maps LSI01, LSI02, FO1

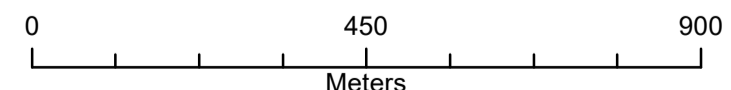


- LEGEND**
- FO1 - Floodway Overlay - Schedule 1
 - LSI01 - Land Subject to Inundation Overlay - Schedule 1



Disclaimer
 This publication may be of assistance to you but the State of Victoria and its employees do not guarantee that the publication is without flaw of any kind or is wholly appropriate for your particular purposes and therefore disclaims all liability for any error, loss or other consequence which may arise from you relying on any information in this publication.

© The State of Victoria Department of Environment, Land, Water and Planning 2021



Australian Map Grid Zone 55

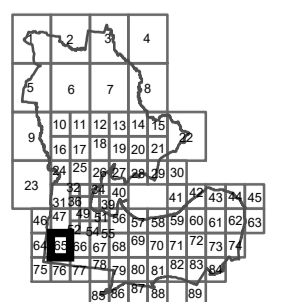


Planning Group
 Printed: 8/04/2021
 Amendment Version: 4

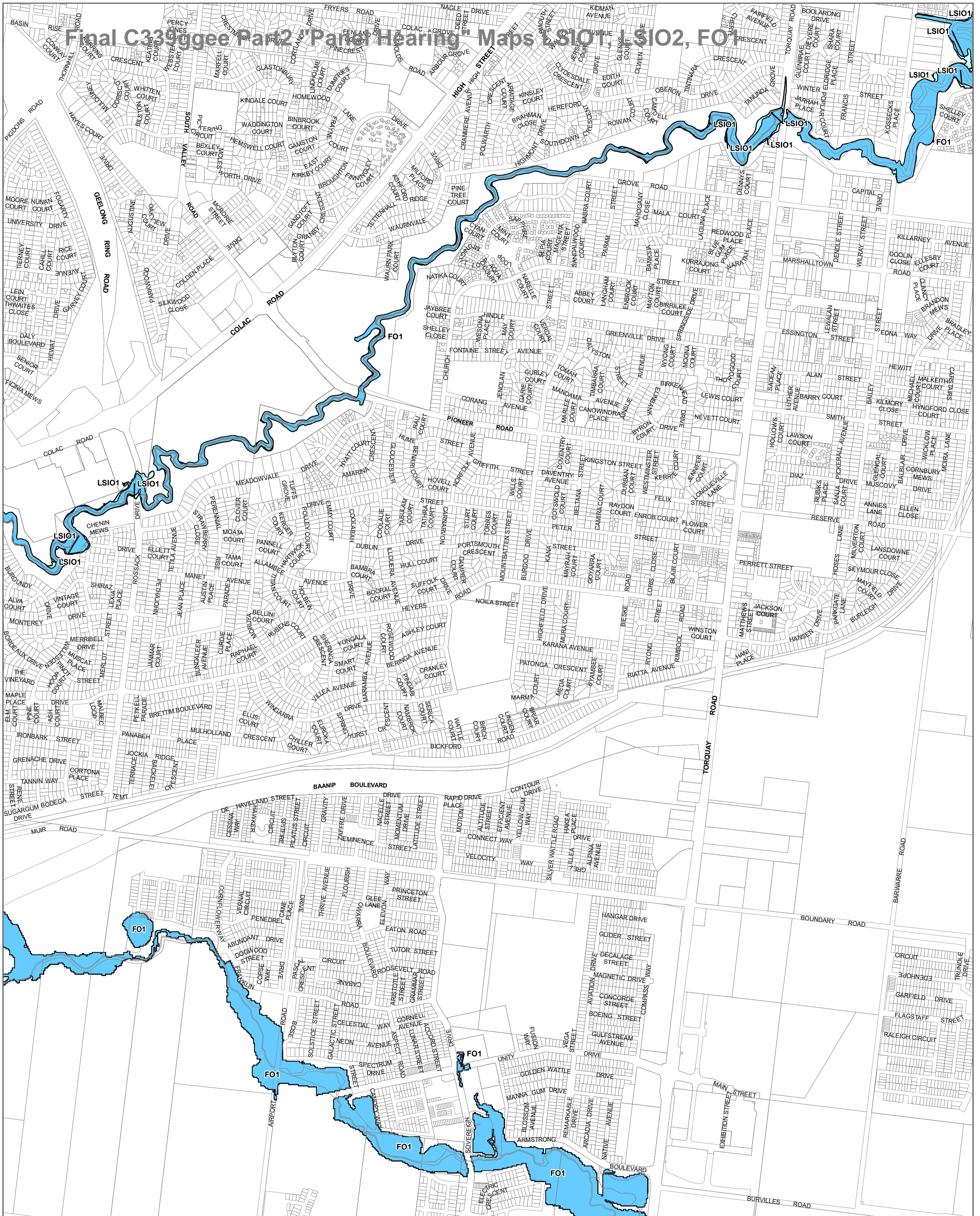


Environment,
 Land, Water
 and Planning

INDEX TO ADJOINING SCHEME MAPS



GREATER GEELONG PLANNING SCHEME - LOCAL PROVISION AMENDMENT C339gee

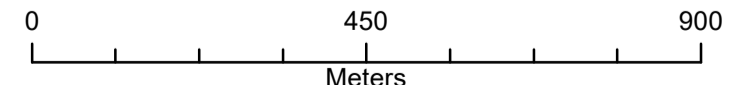


- LEGEND**
- FO1 - Floodway Overlay - Schedule 1
 - LSIO1 - Land Subject to Inundation Overlay - Schedule 1



Disclaimer
This publication may be of assistance to you but the State of Victoria and its employees do not guarantee that the publication is without flaw of any kind or is wholly appropriate for your particular purposes and therefore disclaims all liability for any error, loss or other consequence which may arise from you relying on any information in this publication.

© The State of Victoria Department of Environment, Land, Water and Planning 2021

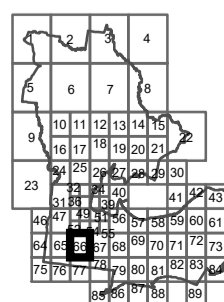


Planning Group
Printed: 8/04/2021
Amendment Version: 4

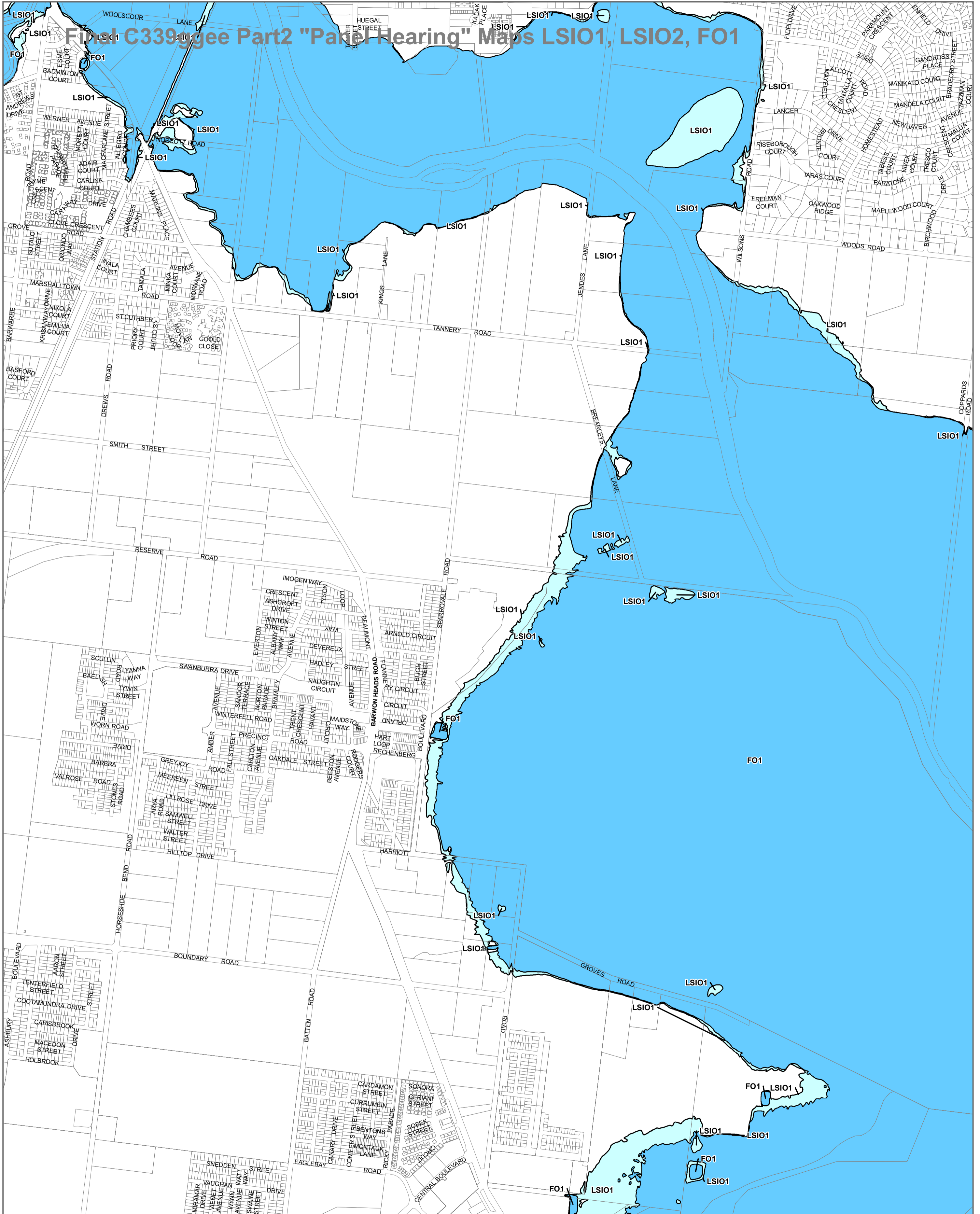


Environment,
Land, Water
and Planning

INDEX TO ADJOINING SCHEME MAPS



GREATER GEELONG PLANNING SCHEME - LOCAL PROVISION AMENDMENT C339gee

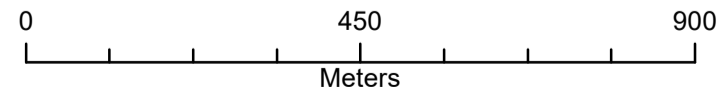


LEGEND
 FO1 - Floodway Overlay - Schedule 1
 LSIO1 - Land Subject to Inundation Overlay - Schedule 1

Municipal Boundary

Disclaimer
 This publication may be of assistance to you but the State of Victoria and its employees do not guarantee that the publication is without flaw of any kind or is wholly appropriate for your particular purposes and therefore disclaims all liability for any error, loss or other consequence which may arise from you relying on any information in this publication.

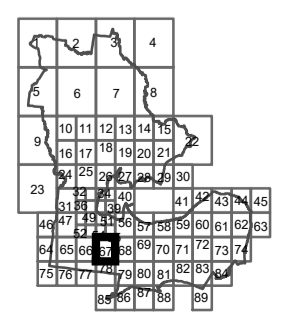
© The State of Victoria Department of Environment, Land, Water and Planning 2021



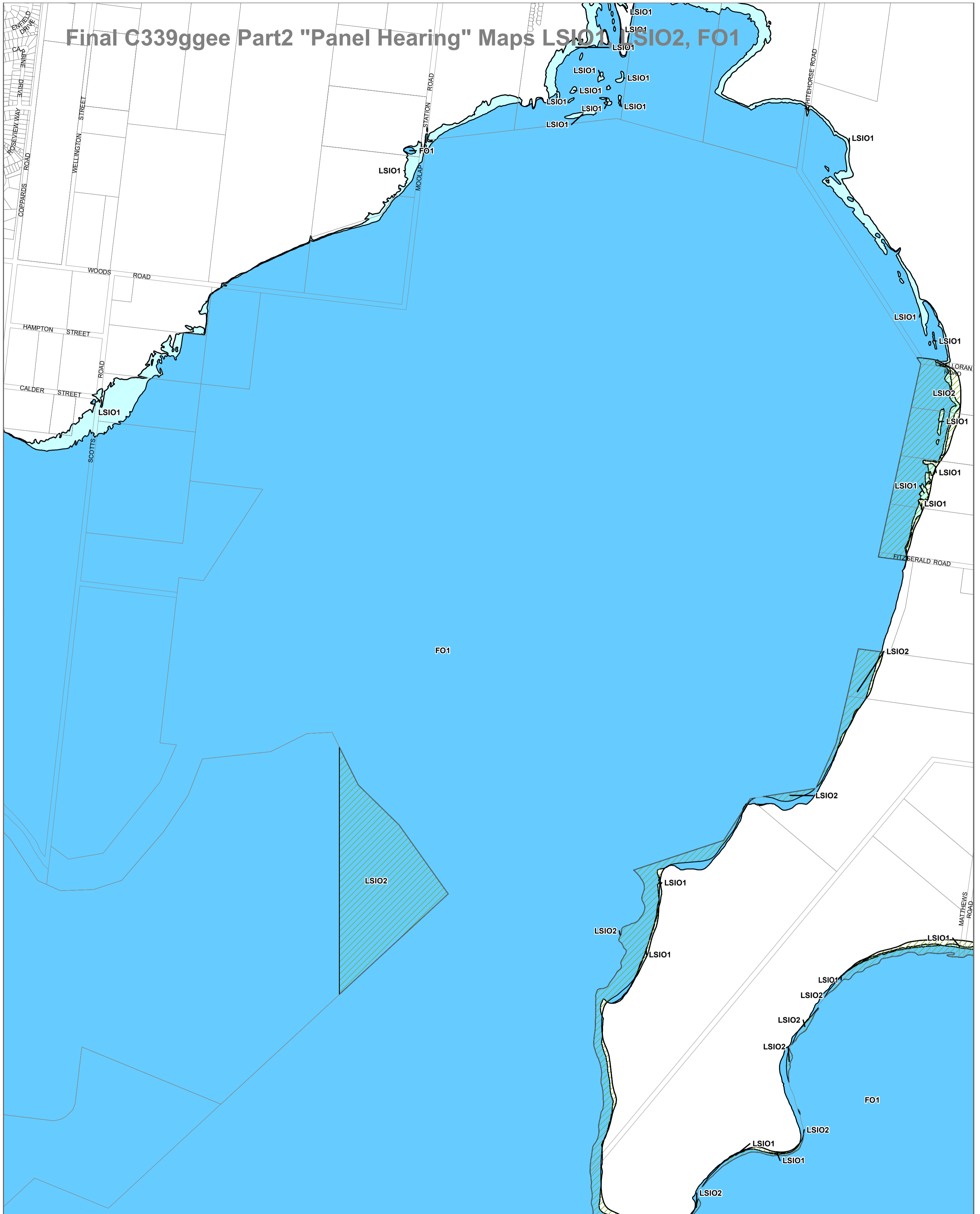
NORTH
 Planning Group
 Printed: 8/04/2021
 Amendment Version: 4



INDEX TO ADJOINING SCHEME MAPS



Final C339gee Part2 "Panel Hearing" Maps LSI01, LSI02, FO1

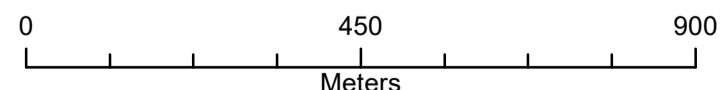


- LEGEND**
- FO1 - Floodway Overlay - Schedule 1
 - LSI01 - Land Subject to Inundation Overlay - Schedule 1
 - LSI02 - Land Subject to Inundation Overlay - Schedule 2

Municipal Boundary

Disclaimer
 This publication may be of assistance to you but the State of Victoria and its employees do not guarantee that the publication is without flaw of any kind or is wholly appropriate for your particular purposes and therefore disclaims all liability for any error, loss or other consequence which may arise from you relying on any information in this publication.

© The State of Victoria Department of Environment, Land, Water and Planning 2021



Australian Map Grid Zone 55

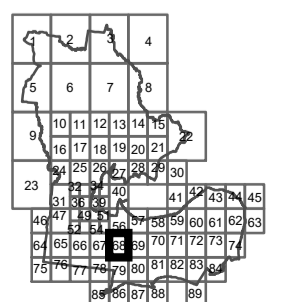


Planning Group
 Printed: 8/04/2021
 Amendment Version: 4

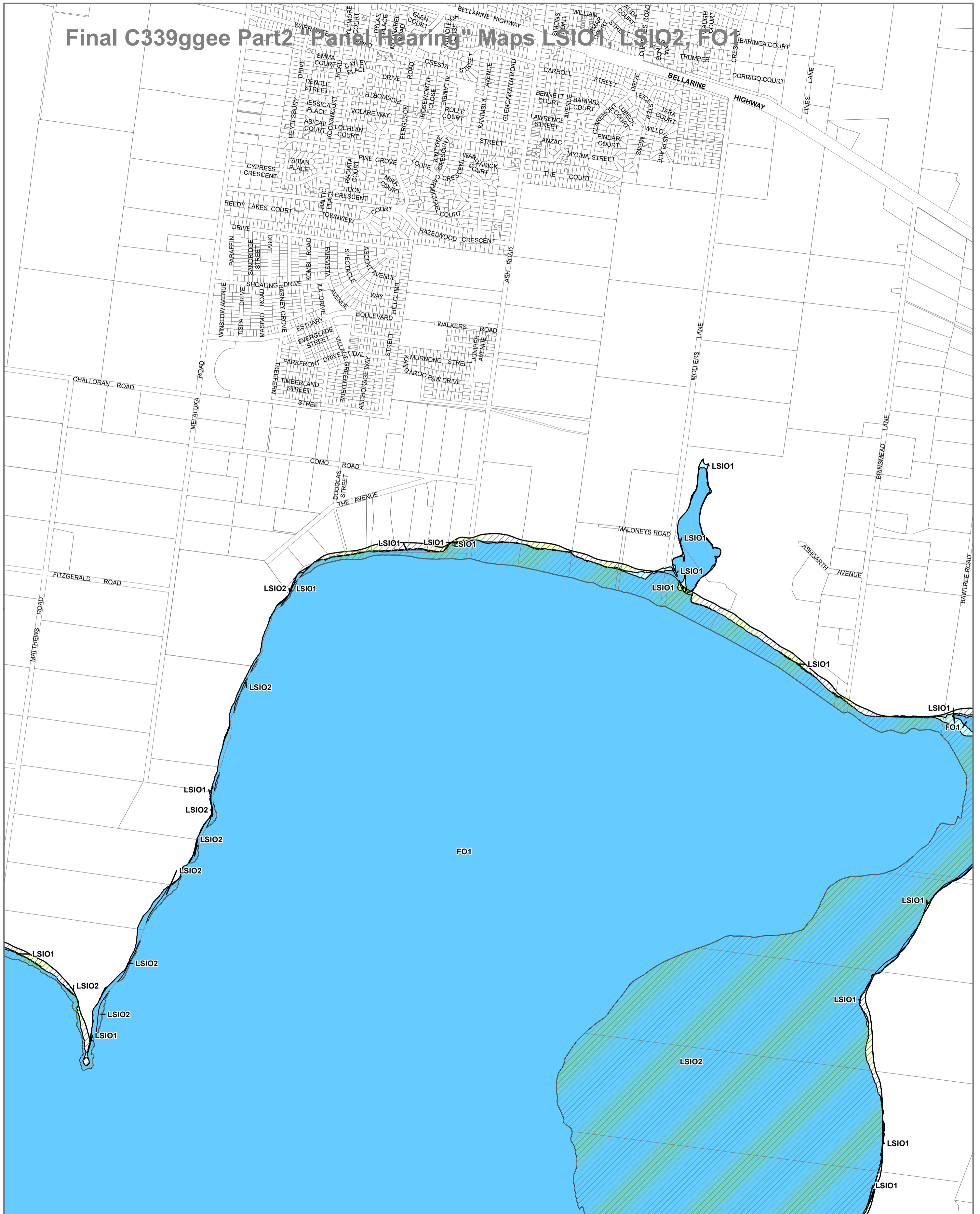


Environment,
 Land, Water
 and Planning

INDEX TO ADJOINING SCHEME MAPS



Final C339gee Part2 "Panel Hearing" Maps LSIO1, LSIO2, FO1

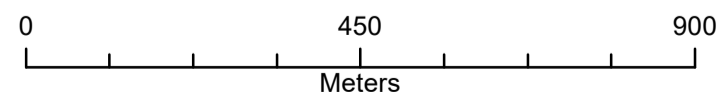


- LEGEND**
- FO1 - Floodway Overlay - Schedule 1
 - LSIO1 - Land Subject to Inundation Overlay - Schedule 1
 - LSIO2 - Land Subject to Inundation Overlay - Schedule 2



Disclaimer
 This publication may be of assistance to you but the State of Victoria and its employees do not guarantee that the publication is without flaw of any kind or is wholly appropriate for your particular purposes and therefore disclaims all liability for any error, loss or other consequence which may arise from you relying on any information in this publication.

© The State of Victoria Department of Environment, Land, Water and Planning 2021

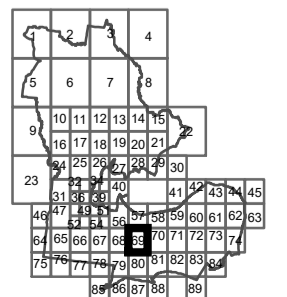


Planning Group
 Printed: 8/04/2021
 Amendment Version: 4

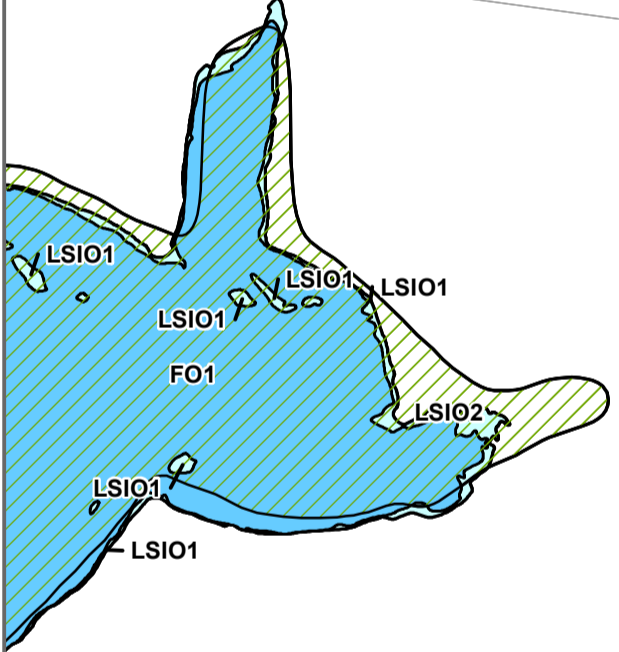





Environment,
 Land, Water
 and Planning

INDEX TO ADJOINING SCHEME MAPS



Final C339gee Part2 "Panel Hearing" Maps LSI01, LSI02, FO1

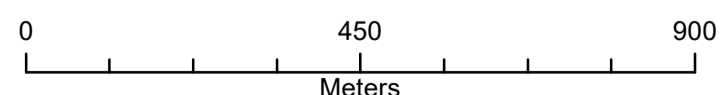


- LEGEND**
-  FO1 - Floodway Overlay - Schedule 1
 -  LSI01 - Land Subject to Inundation Overlay - Schedule 1
 -  LSI02 - Land Subject to Inundation Overlay - Schedule 2

 Municipal Boundary

Disclaimer
 This publication may be of assistance to you but the State of Victoria and its employees do not guarantee that the publication is without flaw of any kind or is wholly appropriate for your particular purposes and therefore disclaims all liability for any error, loss or other consequence which may arise from you relying on any information in this publication.

© The State of Victoria Department of Environment, Land, Water and Planning 2021



Australian Map Grid Zone 55

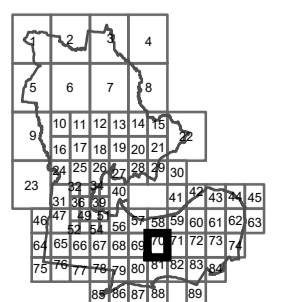


Planning Group
 Printed: 8/04/2021
 Amendment Version: 4



Environment,
 Land, Water
 and Planning

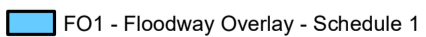
INDEX TO ADJOINING SCHEME MAPS



Final C339gee Part2 "Panel Hearing Maps LSIO1, LSIO2, FO1

**Properties in yellow area
to be removed -
see Appendix 2 for detail**

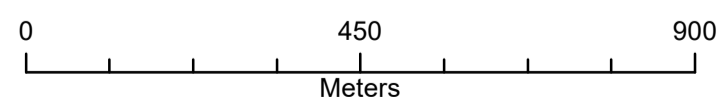
**SURF COAST
SHIRE**

LEGEND
 FO1 - Floodway Overlay - Schedule 1

 Municipal Boundary

Disclaimer
This publication may be of assistance to you but the State of Victoria and its employees do not guarantee that the publication is without flaw of any kind or is wholly appropriate for your particular purposes and therefore disclaims all liability for any error, loss or other consequence which may arise from you relying on any information in this publication.

© The State of Victoria Department of Environment, Land, Water and Planning 2021



Australian Map Grid Zone 55

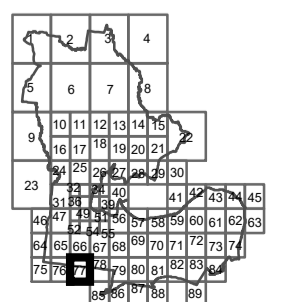


Planning Group
Printed: 8/04/2021
Amendment Version: 4

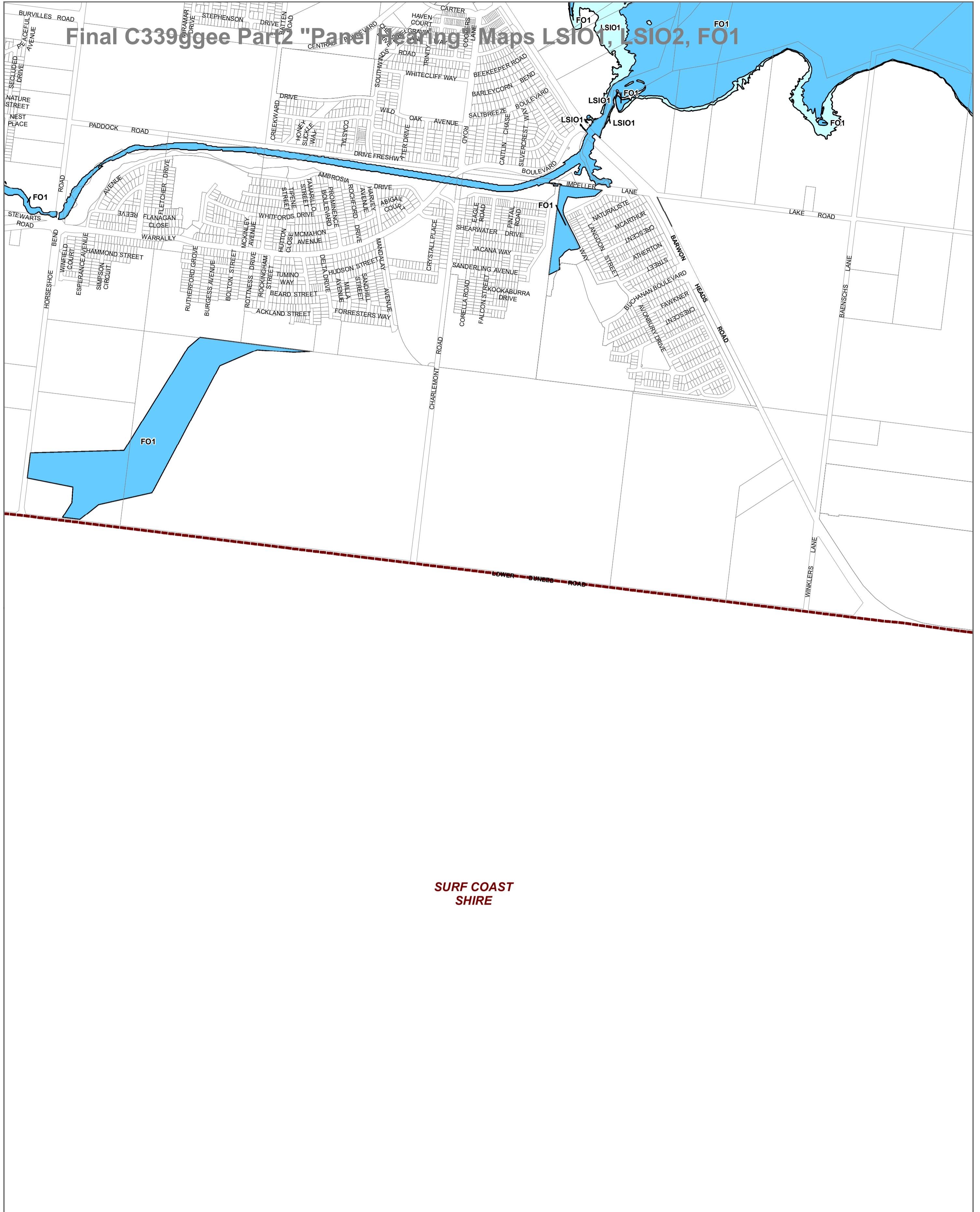


Environment,
Land, Water
and Planning

INDEX TO ADJOINING SCHEME MAPS



GREATER GEELONG PLANNING SCHEME - LOCAL PROVISION
AMENDMENT C339gee

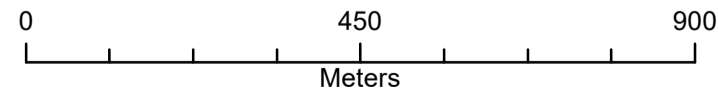


- LEGEND**
- FO1 - Floodway Overlay - Schedule 1
 - LSI01 - Land Subject to Inundation Overlay - Schedule 1

Municipal Boundary

Disclaimer
 This publication may be of assistance to you but the State of Victoria and its employees do not guarantee that the publication is without flaw of any kind or is wholly appropriate for your particular purposes and therefore disclaims all liability for any error, loss or other consequence which may arise from you relying on any information in this publication.

© The State of Victoria Department of Environment, Land, Water and Planning 2021



Australian Map Grid Zone 55

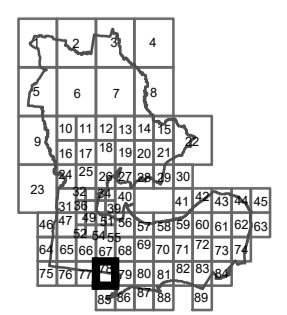


Planning Group
 Printed: 8/04/2021
 Amendment Version: 4

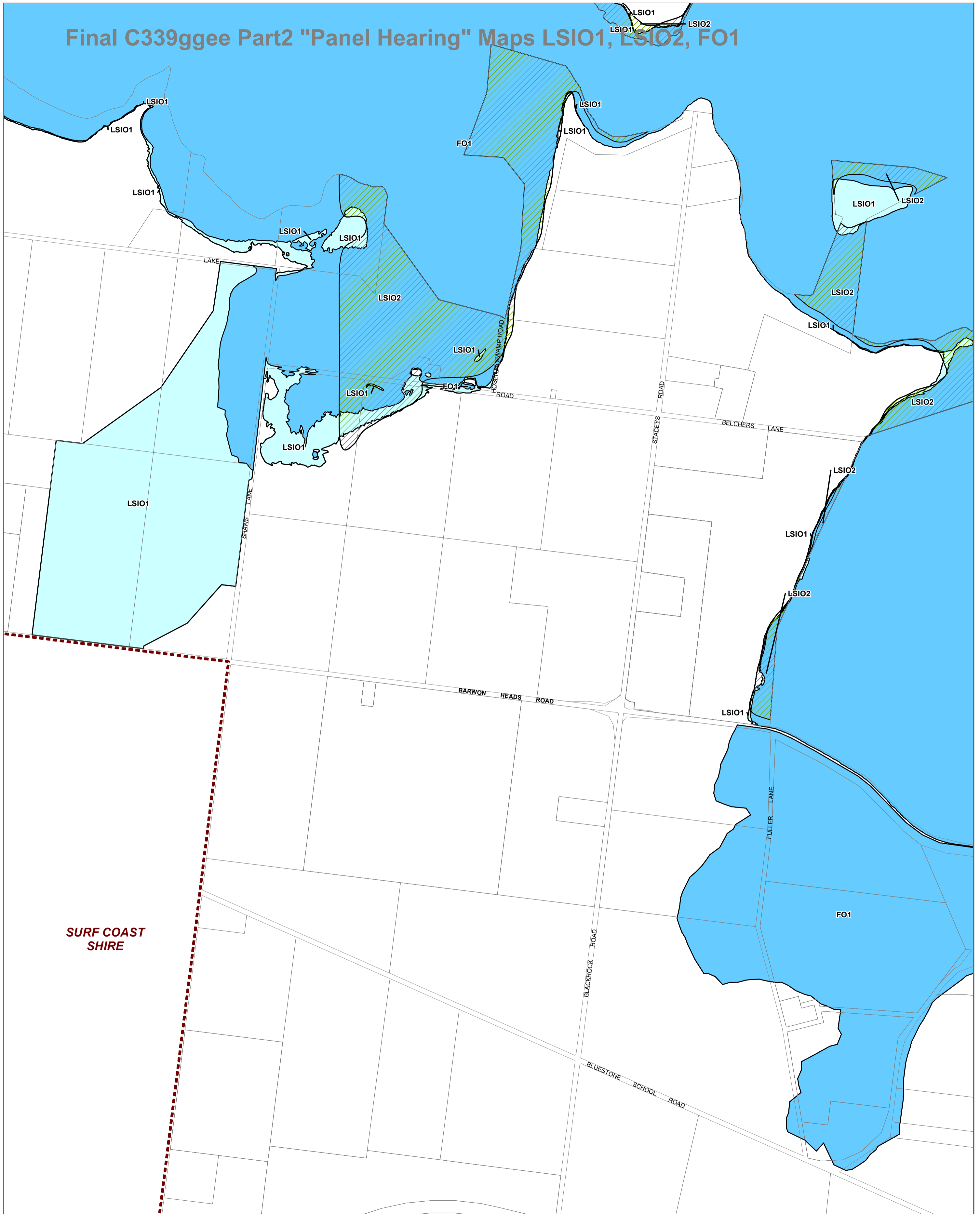


Environment,
 Land, Water
 and Planning

INDEX TO ADJOINING SCHEME MAPS



Final C339gee Part2 "Panel Hearing" Maps LSI01, LSI02, FO1



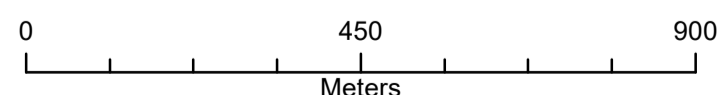
**SURF COAST
SHIRE**

- LEGEND**
- FO1 - Floodway Overlay - Schedule 1
 - LSI01 - Land Subject to Inundation Overlay - Schedule 1
 - LSI02 - Land Subject to Inundation Overlay - Schedule 2

Municipal Boundary

Disclaimer
 This publication may be of assistance to you but the State of Victoria and its employees do not guarantee that the publication is without flaw of any kind or is wholly appropriate for your particular purposes and therefore disclaims all liability for any error, loss or other consequence which may arise from you relying on any information in this publication.

© The State of Victoria Department of Environment, Land, Water and Planning 2021



Australian Map Grid Zone 55

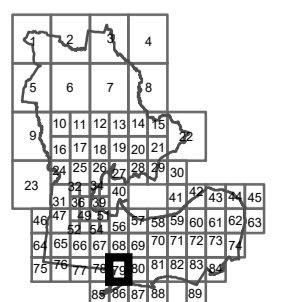


Planning Group
 Printed: 8/04/2021
 Amendment Version: 4

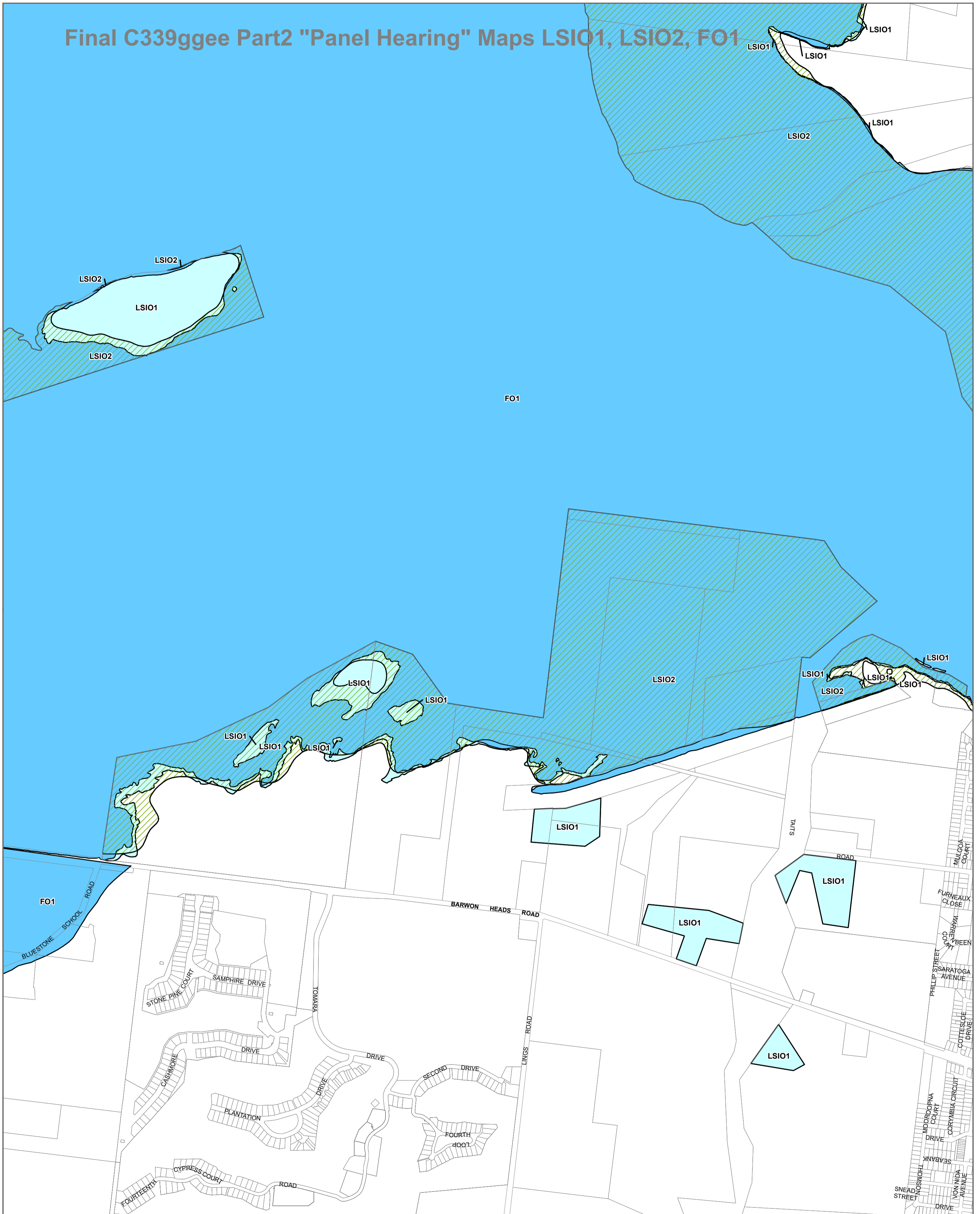


Environment,
Land, Water
and Planning

INDEX TO ADJOINING SCHEME MAPS



Final C339ggee Part2 "Panel Hearing" Maps LSI01, LSI02, FO1

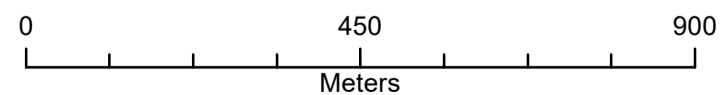


- LEGEND**
- FO1 - Floodway Overlay - Schedule 1
 - LSI01 - Land Subject to Inundation Overlay - Schedule 1
 - LSI02 - Land Subject to Inundation Overlay - Schedule 2

Municipal Boundary

Disclaimer
 This publication may be of assistance to you but the State of Victoria and its employees do not guarantee that the publication is without flaw of any kind or is wholly appropriate for your particular purposes and therefore disclaims all liability for any error, loss or other consequence which may arise from you relying on any information in this publication.

© The State of Victoria Department of Environment, Land, Water and Planning 2021



Australian Map Grid Zone 55

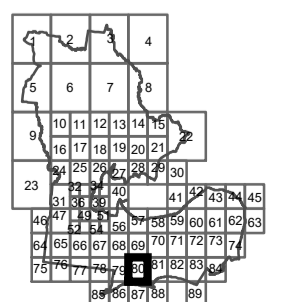


Planning Group
 Printed: 8/04/2021
 Amendment Version: 4

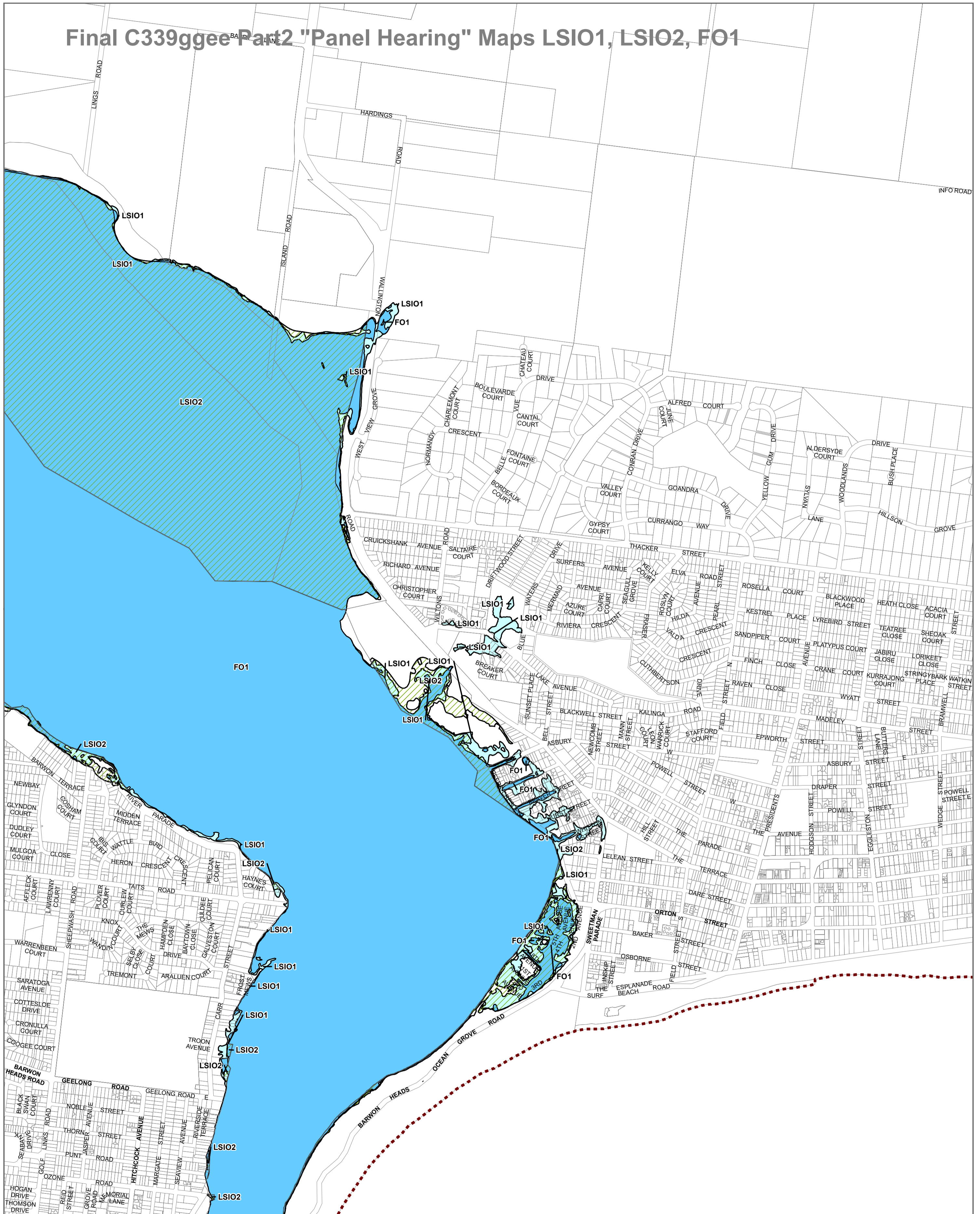


Environment,
 Land, Water
 and Planning

INDEX TO ADJOINING SCHEME MAPS



Final C339gee Part2 "Panel Hearing" Maps LSI01, LSI02, FO1

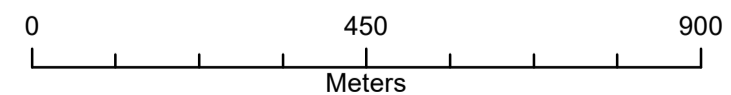


- LEGEND**
- FO1 - Floodway Overlay - Schedule 1
 - LSI01 - Land Subject to Inundation Overlay - Schedule 1
 - LSI02 - Land Subject to Inundation Overlay - Schedule 2

Municipal Boundary

Disclaimer
 This publication may be of assistance to you but the State of Victoria and its employees do not guarantee that the publication is without flaw of any kind or is wholly appropriate for your particular purposes and therefore disclaims all liability for any error, loss or other consequence which may arise from you relying on any information in this publication.

© The State of Victoria Department of Environment, Land, Water and Planning 2021



Australian Map Grid Zone 55

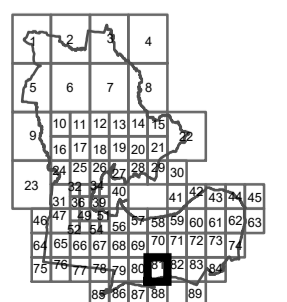


Planning Group
 Printed: 8/04/2021
 Amendment Version: 4



Environment,
 Land, Water
 and Planning

INDEX TO ADJOINING SCHEME MAPS



Final C339gee Part 2 "Panel Hearing" Maps LSI01, LSI02, FO1

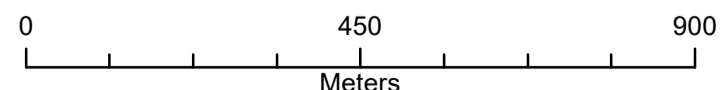


LEGEND

- LSI01 - Land Subject to Inundation Overlay - Schedule 1
- Municipal Boundary

Disclaimer
 This publication may be of assistance to you but the State of Victoria and its employees do not guarantee that the publication is without flaw of any kind or is wholly appropriate for your particular purposes and therefore disclaims all liability for any error, loss or other consequence which may arise from you relying on any information in this publication.

© The State of Victoria Department of Environment, Land, Water and Planning 2021



Australian Map Grid Zone 55

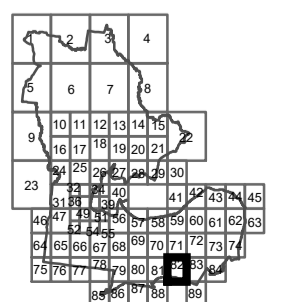


Planning Group
 Printed: 8/04/2021
 Amendment Version: 4

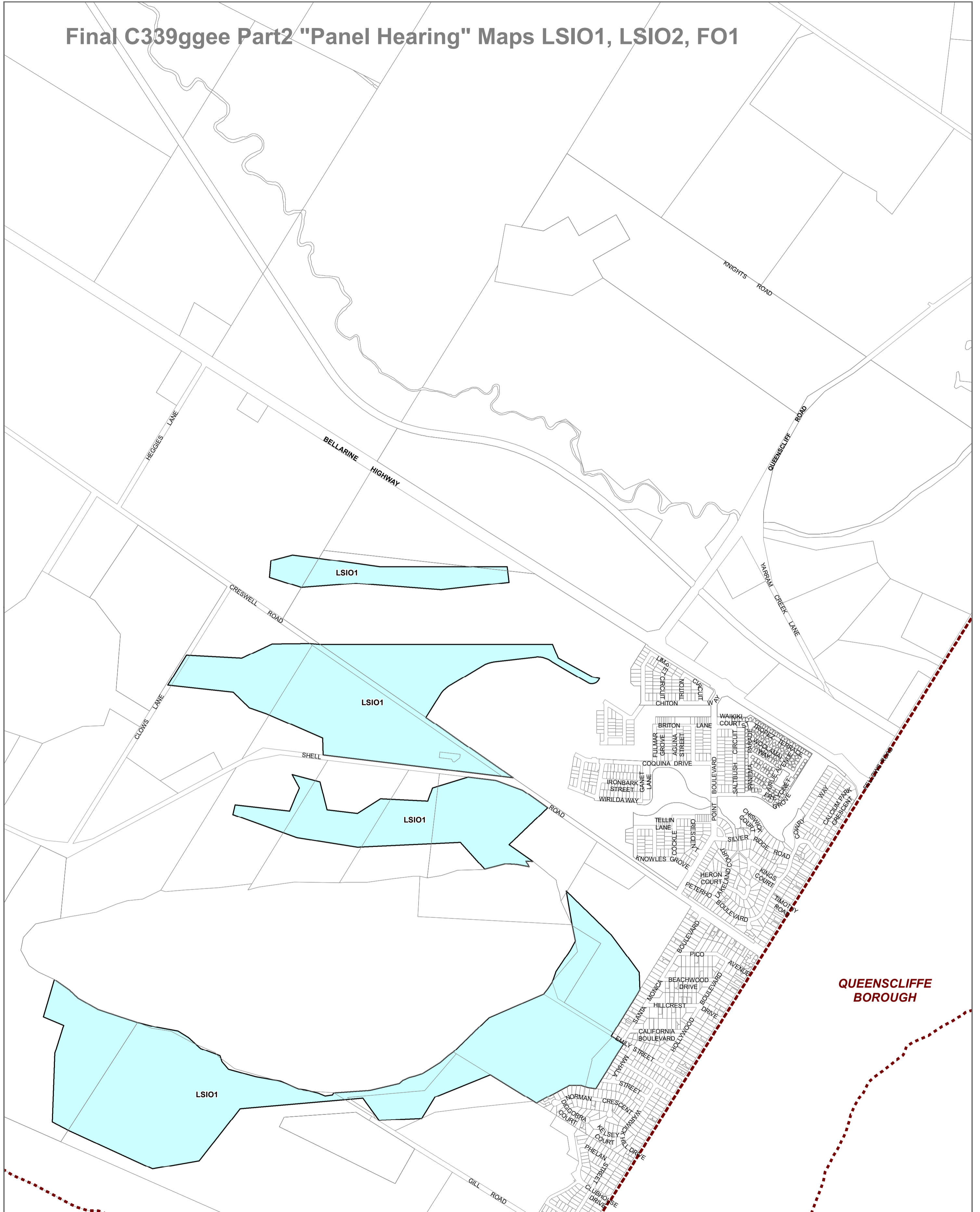


Environment,
 Land, Water
 and Planning

INDEX TO ADJOINING SCHEME MAPS



Final C339ggee Part2 "Panel Hearing" Maps LSIO1, LSIO2, FO1

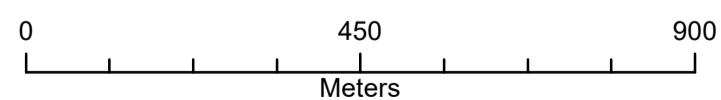


LEGEND
 [Light Blue Box] LSIO1 - Land Subject to Inundation Overlay - Schedule 1

[Red Dashed Line] Municipal Boundary

Disclaimer
 This publication may be of assistance to you but the State of Victoria and its employees do not guarantee that the publication is without flaw of any kind or is wholly appropriate for your particular purposes and therefore disclaims all liability for any error, loss or other consequence which may arise from you relying on any information in this publication.

© The State of Victoria Department of Environment, Land, Water and Planning 2021



Australian Map Grid Zone 55

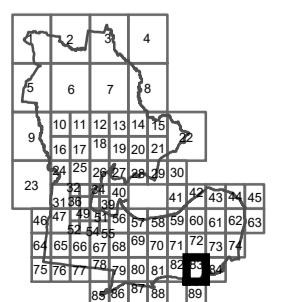


Planning Group
 Printed: 8/04/2021
 Amendment Version: 4

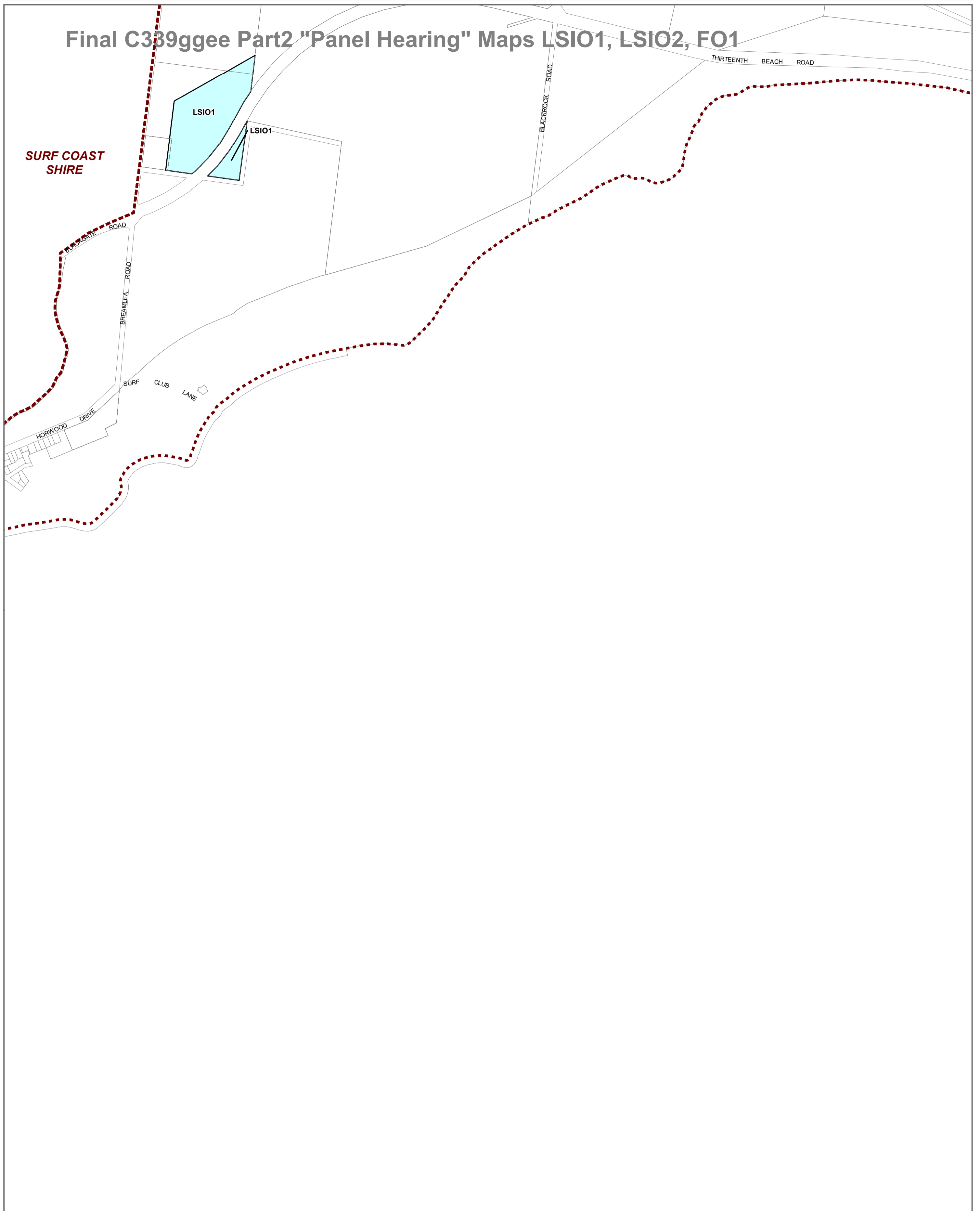


Environment,
 Land, Water
 and Planning

INDEX TO ADJOINING SCHEME MAPS



Final C339ggee Part2 "Panel Hearing" Maps LSI01, LSI02, FO1

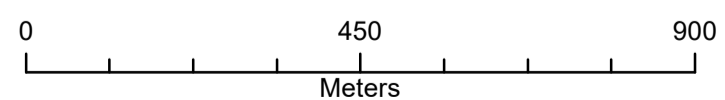


LEGEND
 LSI01 - Land Subject to Inundation Overlay - Schedule 1

Municipal Boundary

Disclaimer
 This publication may be of assistance to you but the State of Victoria and its employees do not guarantee that the publication is without flaw of any kind or is wholly appropriate for your particular purposes and therefore disclaims all liability for any error, loss or other consequence which may arise from you relying on any information in this publication.

© The State of Victoria Department of Environment, Land, Water and Planning 2021



Australian Map Grid Zone 55

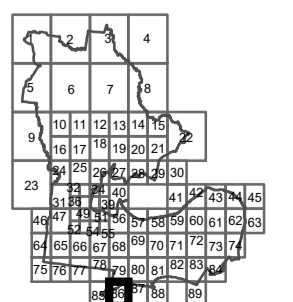


Planning Group
 Printed: 8/04/2021
 Amendment Version: 4

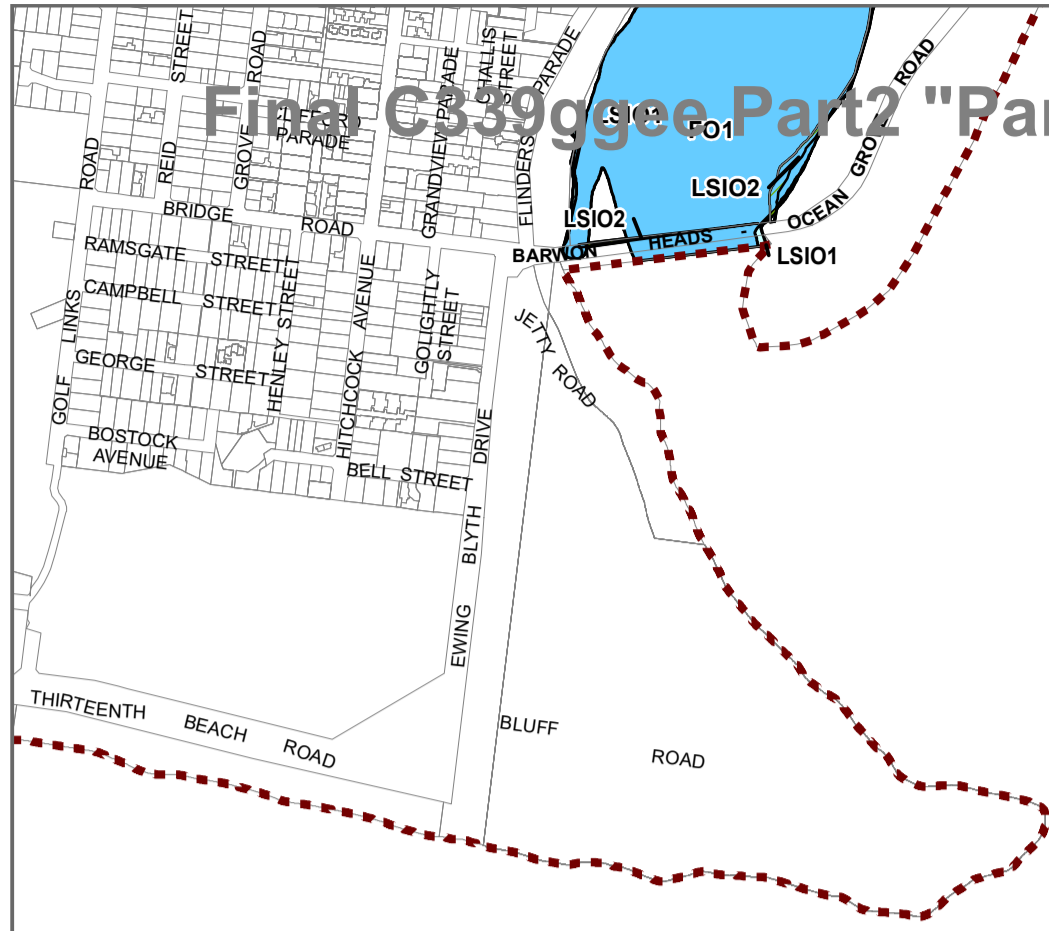


Environment,
 Land, Water
 and Planning

INDEX TO ADJOINING SCHEME MAPS



Final C339gee Part 2 "Panel Hearing" Maps LSI01, LSI02, FO1



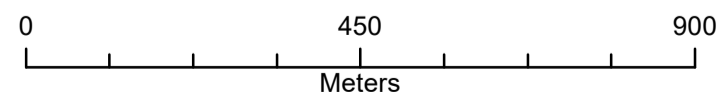
LEGEND

- FO1 - Floodway Overlay - Schedule 1
- LSI01 - Land Subject to Inundation Overlay - Schedule 1
- LSI02 - Land Subject to Inundation Overlay - Schedule 2

Municipal Boundary

Disclaimer
 This publication may be of assistance to you but the State of Victoria and its employees do not guarantee that the publication is without flaw of any kind or is wholly appropriate for your particular purposes and therefore disclaims all liability for any error, loss or other consequence which may arise from you relying on any information in this publication.

© The State of Victoria Department of Environment, Land, Water and Planning 2021



Planning Group
 Printed: 8/04/2021
 Amendment Version: 4



Environment,
 Land, Water
 and Planning

INDEX TO ADJOINING SCHEME MAPS

