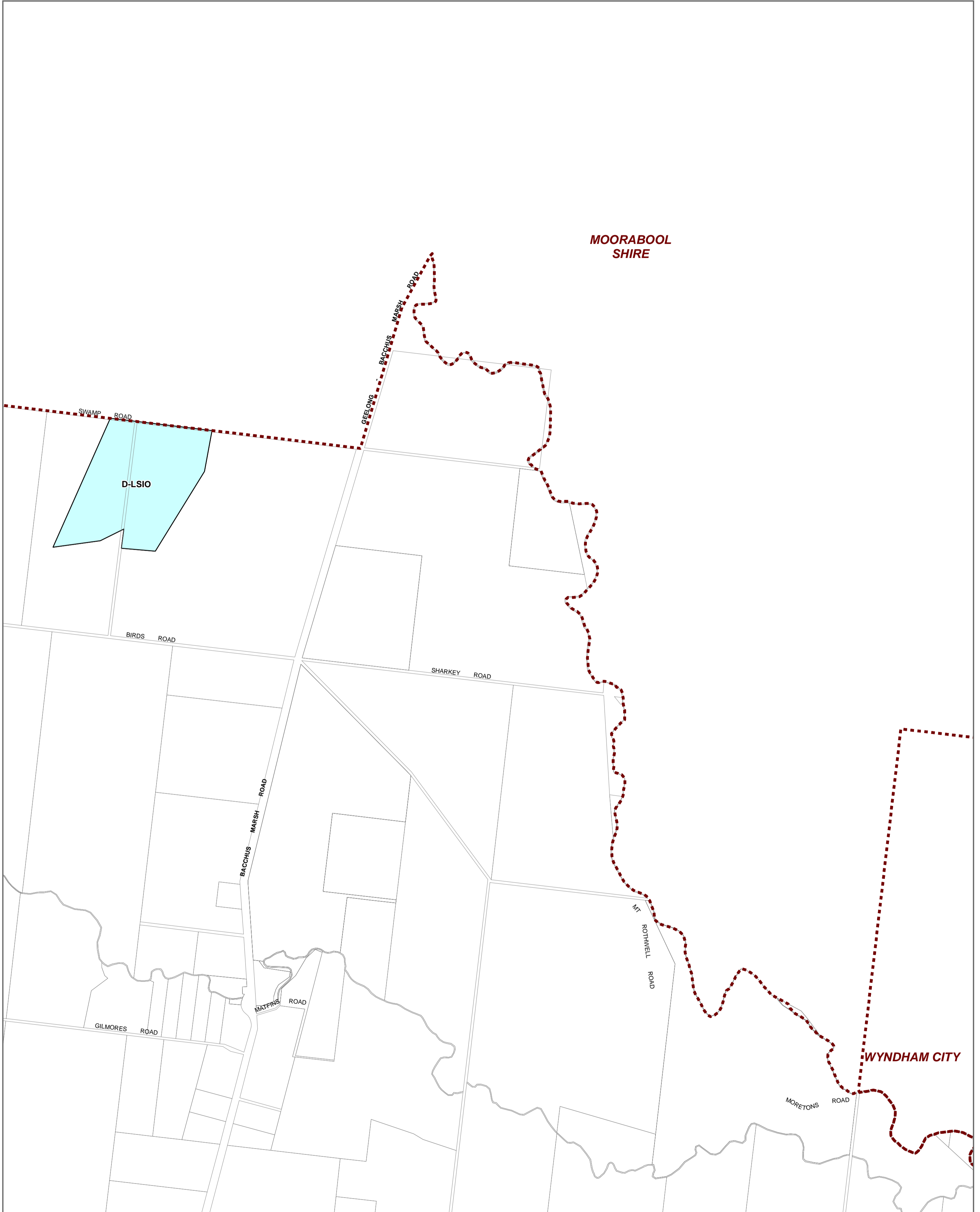


APPENDIX 5 – FINAL DELETE LSIO & FO MAPS (PANEL HEARING VERSION)

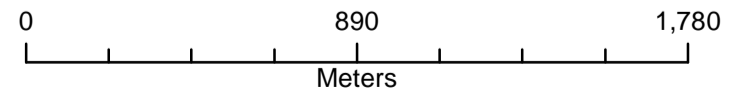


LEGEND

- D-LSIO - Area to be deleted from a Land Subject to Inundation Overlay
- Municipal Boundary

Disclaimer
 This publication may be of assistance to you but the State of Victoria and its employees do not guarantee that the publication is without flaw of any kind or is wholly appropriate for your particular purposes and therefore disclaims all liability for any error, loss or other consequence which may arise from you relying on any information in this publication.

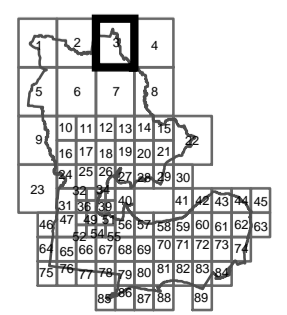
© The State of Victoria Department of Environment, Land, Water and Planning 2021



Planning Group
 Printed: 12/04/2021
 Amendment Version: 4



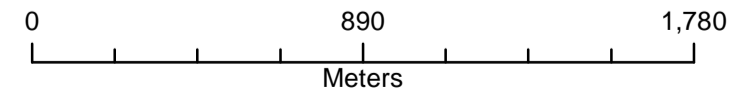
INDEX TO ADJOINING SCHEME MAPS





LEGEND
 D-LSIO - Area to be deleted from a Land Subject to Inundation Overlay
 Municipal Boundary

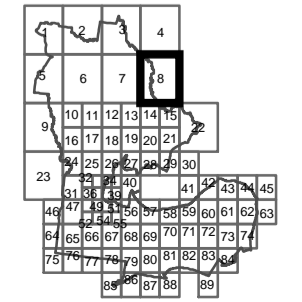
Disclaimer
 This publication may be of assistance to you but the State of Victoria and its employees do not guarantee that the publication is without flaw of any kind or is wholly appropriate for your particular purposes and therefore disclaims all liability for any error, loss or other consequence which may arise from you relying on any information in this publication.
 © The State of Victoria Department of Environment, Land, Water and Planning 2021



Planning Group
 Printed: 12/04/2021
 Amendment Version: 4



INDEX TO ADJOINING SCHEME MAPS



GREATER GEELONG PLANNING SCHEME - LOCAL PROVISION AMENDMENT C339gee

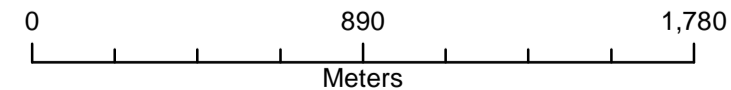


LEGEND
 D-FO - Area to be deleted from a Floodway Overlay

Municipal Boundary

Disclaimer
 This publication may be of assistance to you but the State of Victoria and its employees do not guarantee that the publication is without flaw of any kind or is wholly appropriate for your particular purposes and therefore disclaims all liability for any error, loss or other consequence which may arise from you relying on any information in this publication.

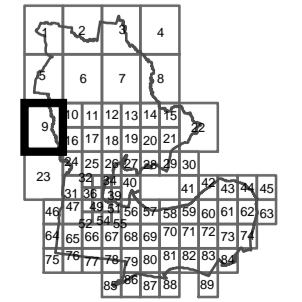
© The State of Victoria Department of Environment, Land, Water and Planning 2021



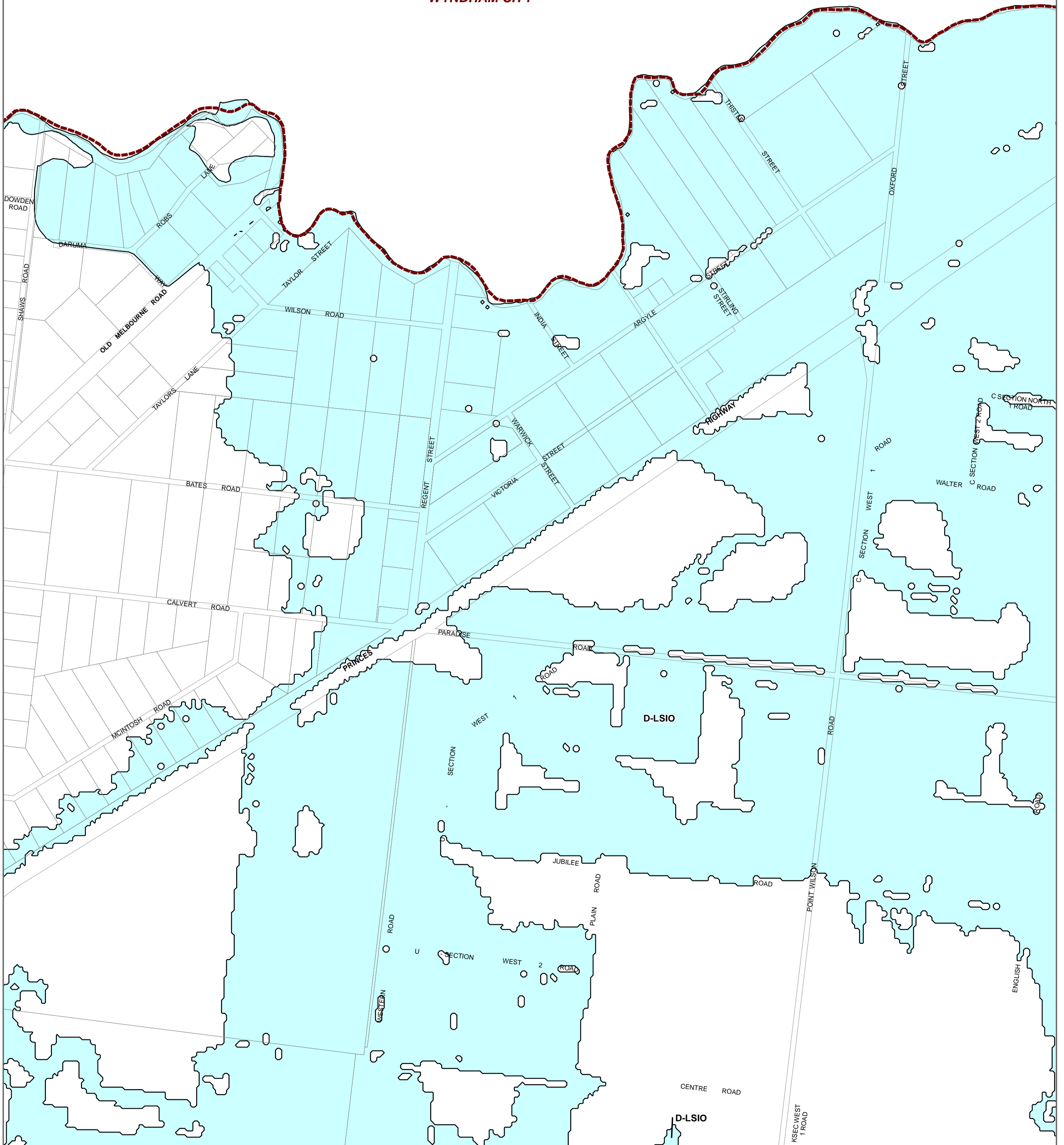
Planning Group
 Printed: 12/04/2021
 Amendment Version: 4



INDEX TO ADJOINING SCHEME MAPS



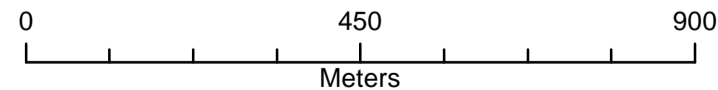
WYNDHAM CITY



LEGEND
 D-LSIO - Area to be deleted from a Land Subject to Inundation Overlay
 Municipal Boundary

Disclaimer
 This publication may be of assistance to you but the State of Victoria and its employees do not guarantee that the publication is without flaw of any kind or is wholly appropriate for your particular purposes and therefore disclaims all liability for any error, loss or other consequence which may arise from you relying on any information in this publication.

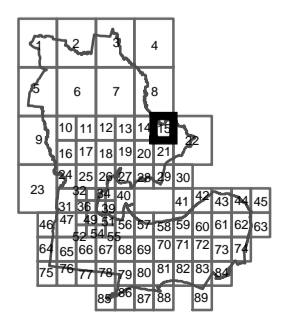
© The State of Victoria Department of Environment, Land, Water and Planning 2021



Planning Group
 Printed: 12/04/2021
 Amendment Version: 4



INDEX TO ADJOINING SCHEME MAPS



GREATER GEELONG PLANNING SCHEME - LOCAL PROVISION AMENDMENT C339gee

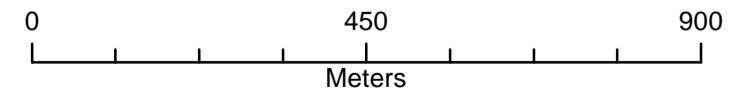


LEGEND
■ D-FO - Area to be deleted from a Floodway Overlay

Municipal Boundary

Disclaimer
 This publication may be of assistance to you but the State of Victoria and its employees do not guarantee that the publication is without flaw of any kind or is wholly appropriate for your particular purposes and therefore disclaims all liability for any error, loss or other consequence which may arise from you relying on any information in this publication.

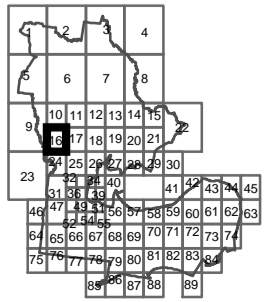
© The State of Victoria Department of Environment, Land, Water and Planning 2021

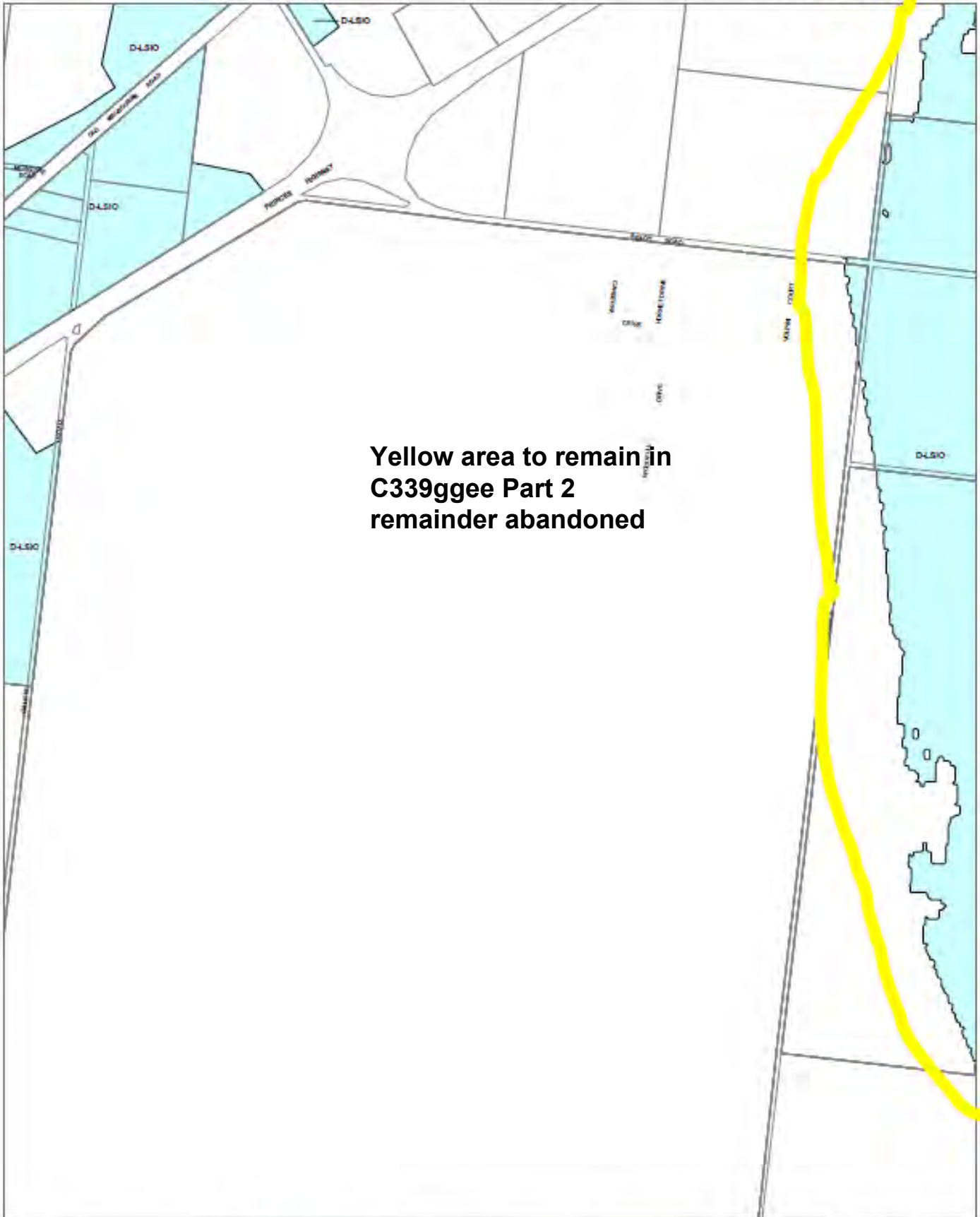


Planning Group
 Printed: 12/04/2021
 Amendment Version: 4



INDEX TO ADJOINING SCHEME MAPS

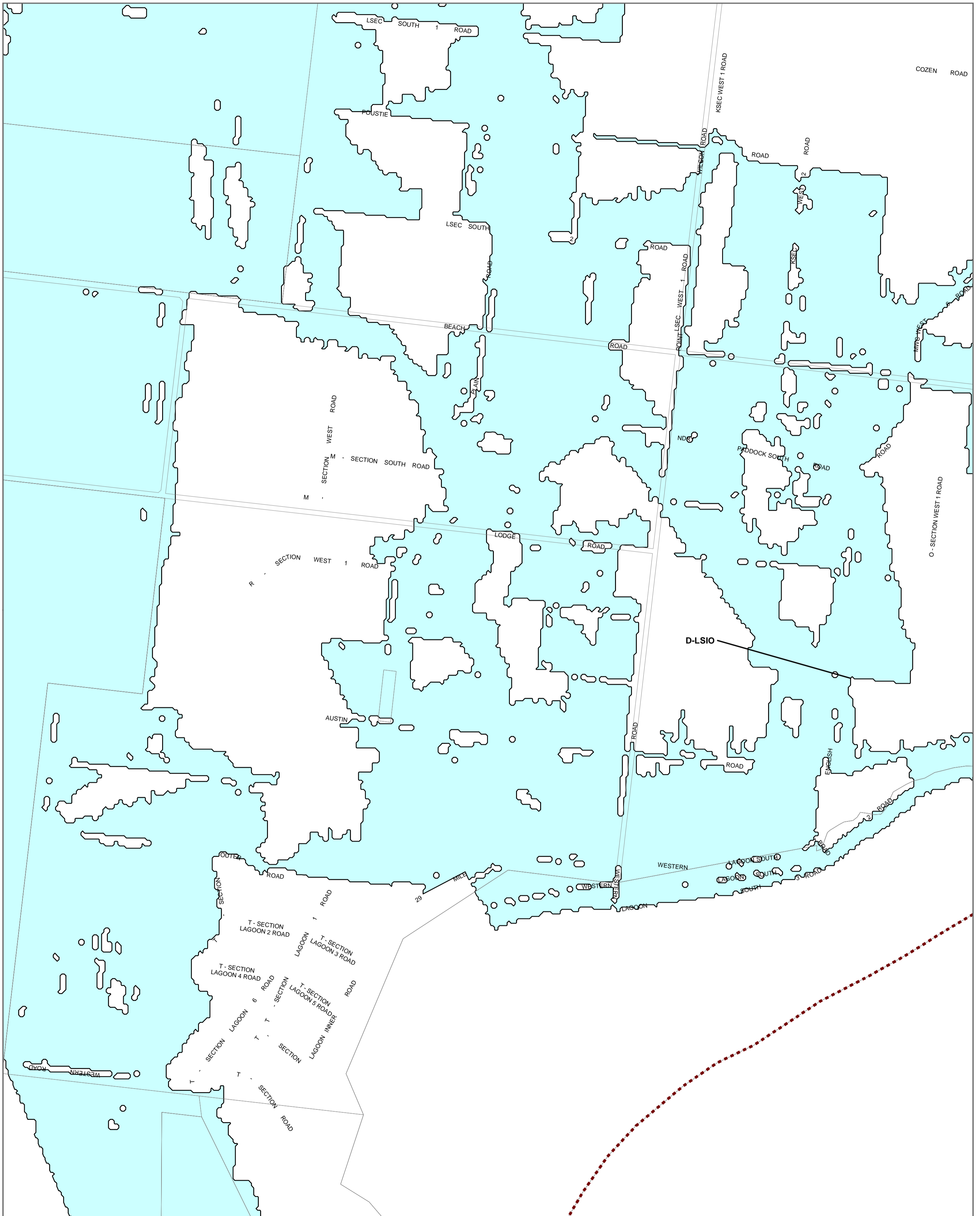




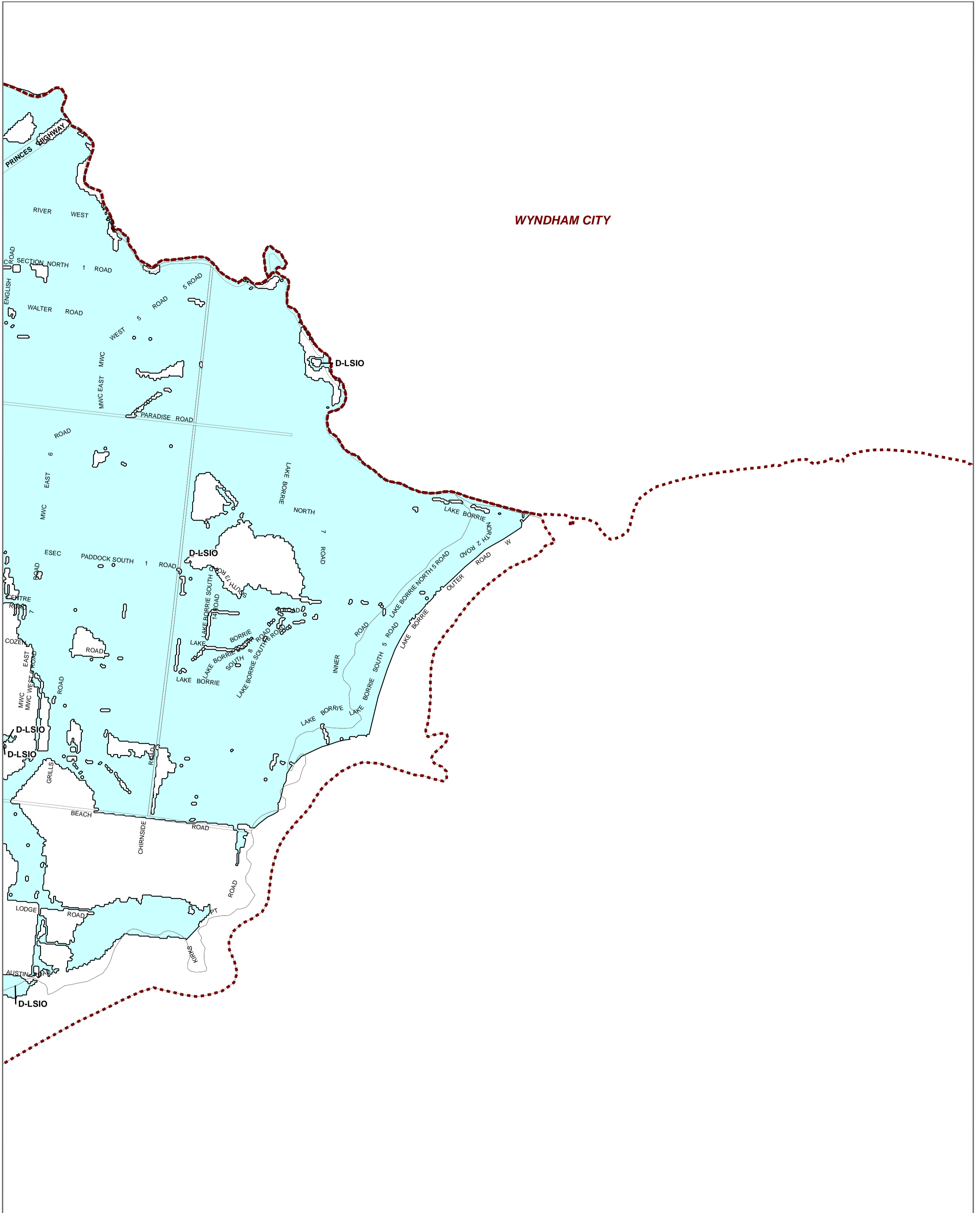
**Yellow area to remain in
 C339ggee Part 2
 remainder abandoned**

<p>LEGEND</p> <p> D-LSIO - Area to be Deleted from a Land Subject to Inundation Overlay</p> <p> Municipal Boundary</p>	<p>Disclaimer</p> <p>This publication may be of assistance to you but the State of Victoria and its employees do not guarantee that the publication is without error of any kind or is strictly appropriate for your particular business and therefore disclaims all liability for any error, loss or other consequence which may arise from you relying on any information in this publication.</p> <p>© The State of Victoria Department of Government, Land, Water and Planning 2021</p>	<p>0 450 900 Metres</p> <p>Australian Map Grid Zone 55</p> <p>NORTH</p> <p>Planning Group Printed: 12/04/2021 Amendment Version: 4</p> <p> VICTORIA Government</p> <p>Department of LAND, WATER and Planning</p>	<p>INDEX TO ADJOINING SCHEME MAPS</p>
---	--	--	--

GREATER GEELONG PLANNING SCHEME - LOCAL PROVISION AMENDMENT C339gee

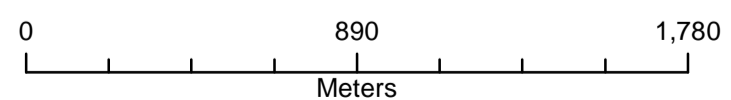


<p>LEGEND</p> <p> D-LSIO - Area to be deleted from a Land Subject to Inundation Overlay</p> <p> Municipal Boundary</p>	<p>Disclaimer This publication may be of assistance to you but the State of Victoria and its employees do not guarantee that the publication is without flaw of any kind or is wholly appropriate for your particular purposes and therefore disclaims all liability for any error, loss or other consequence which may arise from you relying on any information in this publication.</p> <p>© The State of Victoria Department of Environment, Land, Water and Planning 2021</p>	<p>0 450 900</p> <p>Meters</p> <p>Australian Map Grid Zone 55</p> <p>NORTH</p> <p>Planning Group Printed: 12/04/2021 Amendment Version: 4</p>	<p>INDEX TO ADJOINING SCHEME MAPS</p>



LEGEND
 D-LSIO - Area to be deleted from a Land Subject to Inundation Overlay
 Municipal Boundary

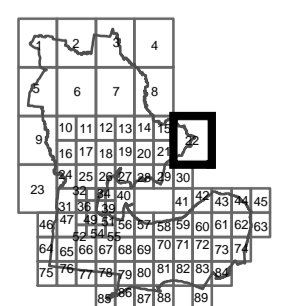
Disclaimer
 This publication may be of assistance to you but the State of Victoria and its employees do not guarantee that the publication is without flaw of any kind or is wholly appropriate for your particular purposes and therefore disclaims all liability for any error, loss or other consequence which may arise from you relying on any information in this publication.
 © The State of Victoria Department of Environment, Land, Water and Planning 2021



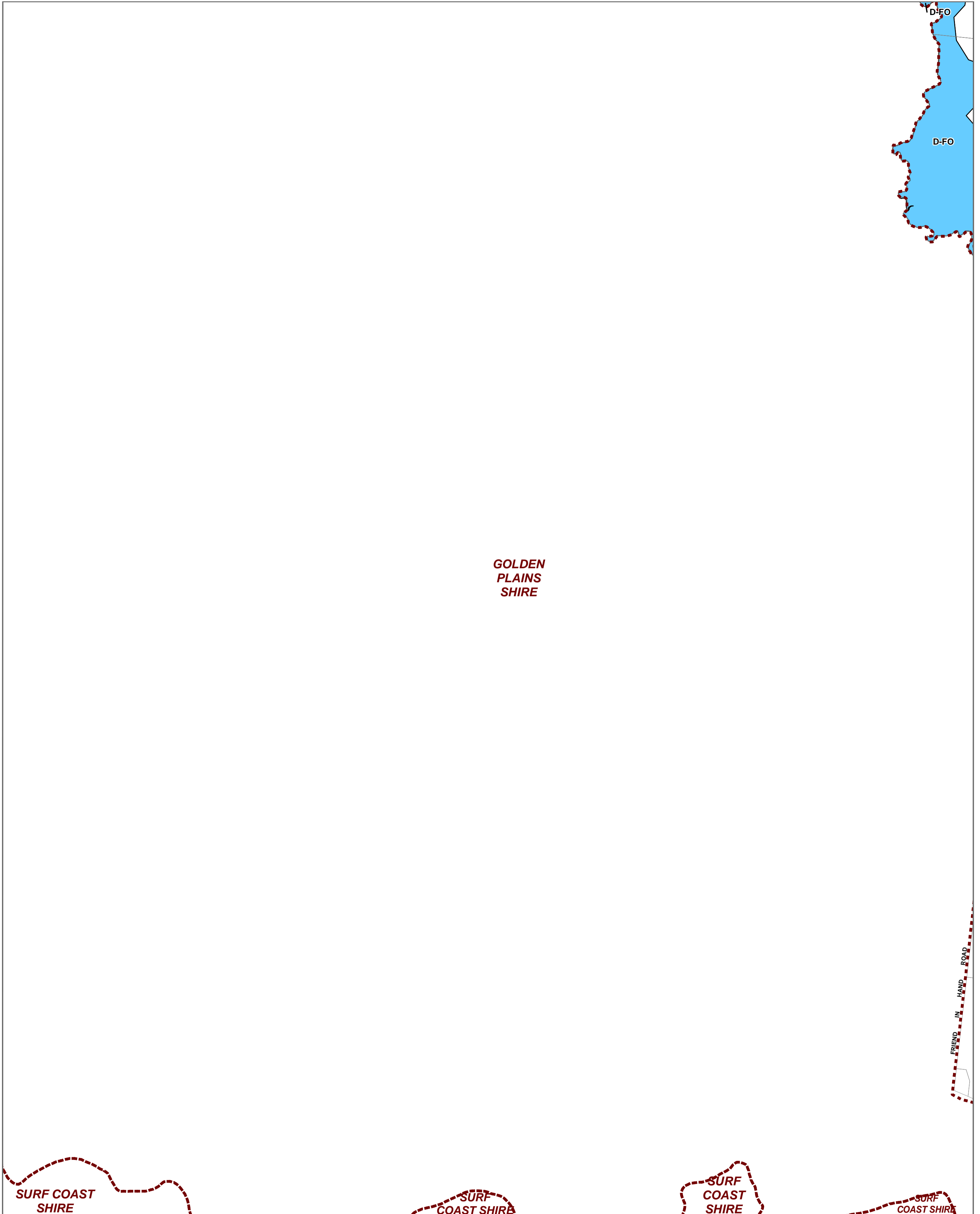
Planning Group
 Printed: 12/04/2021
 Amendment Version: 4



INDEX TO ADJOINING SCHEME MAPS



GREATER GEELONG PLANNING SCHEME - LOCAL PROVISION AMENDMENT C339gee



**GOLDEN
PLAINS
SHIRE**

**SURF COAST
SHIRE**

**SURF
COAST SHIRE**

**SURF
COAST
SHIRE**

**SURF
COAST SHIRE**

LEGEND
 D-FO - Area to be deleted from a Floodway Overlay

Municipal Boundary

Disclaimer
 This publication may be of assistance to you but the State of Victoria and its employees do not guarantee that the publication is without flaw of any kind or is wholly appropriate for your particular purposes and therefore disclaims all liability for any error, loss or other consequence which may arise from you relying on any information in this publication.

© The State of Victoria Department of Environment, Land, Water and Planning 2021

0 890 1,780
Meters

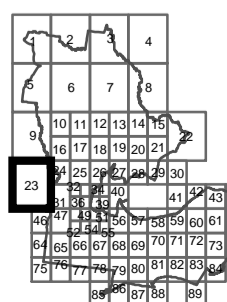


Planning Group
 Printed: 12/04/2021
 Amendment Version: 4

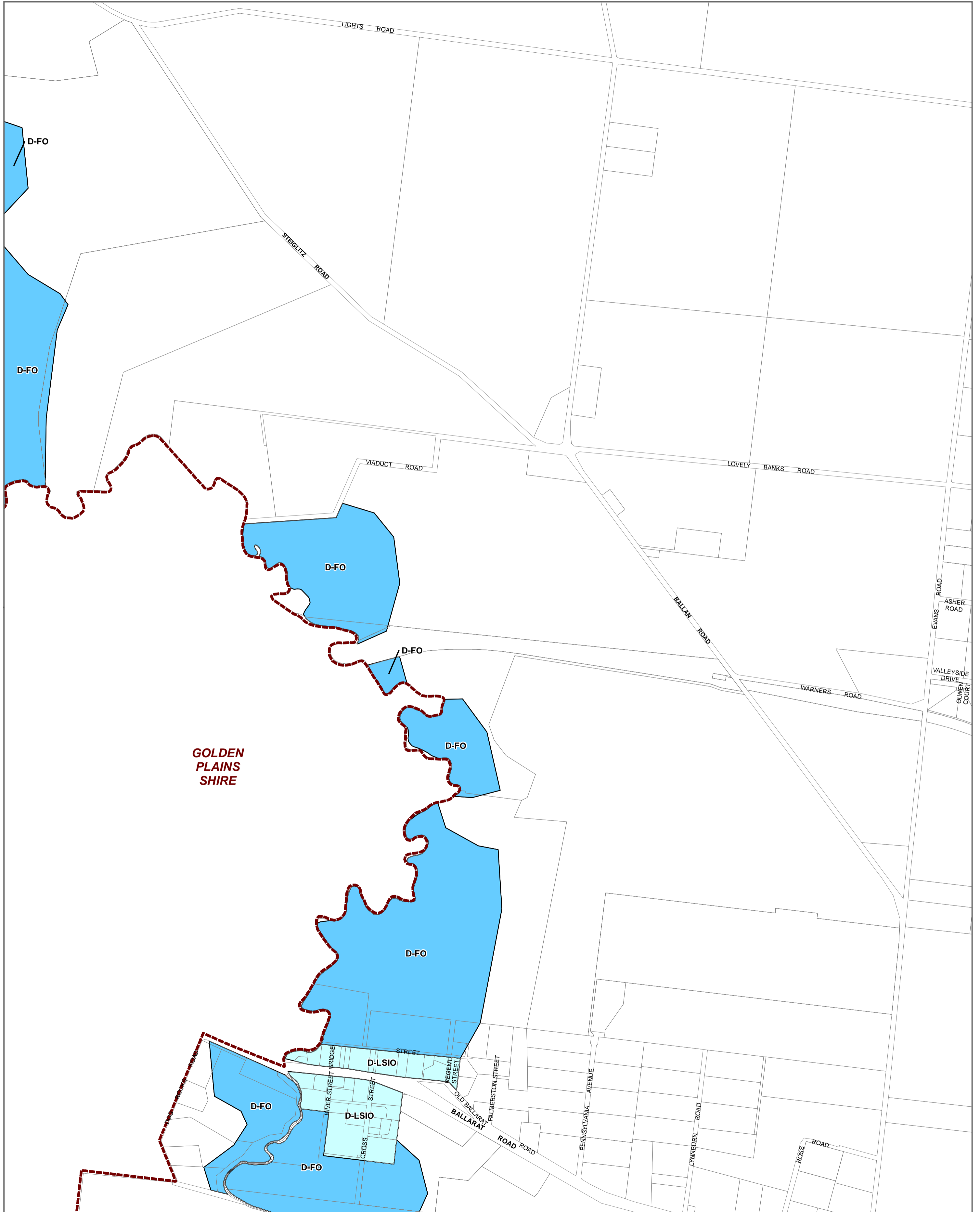


Environment,
 Land, Water
 and Planning

INDEX TO ADJOINING SCHEME MAPS



GREATER GEELONG PLANNING SCHEME - LOCAL PROVISION AMENDMENT C339gee

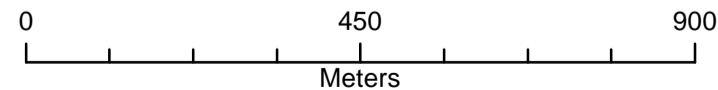


LEGEND
 D-FO - Area to be deleted from a Floodway Overlay
 D-LSIO - Area to be deleted from a Land Subject to Inundation Overlay

Municipal Boundary

Disclaimer
 This publication may be of assistance to you but the State of Victoria and its employees do not guarantee that the publication is without flaw of any kind or is wholly appropriate for your particular purposes and therefore disclaims all liability for any error, loss or other consequence which may arise from you relying on any information in this publication.

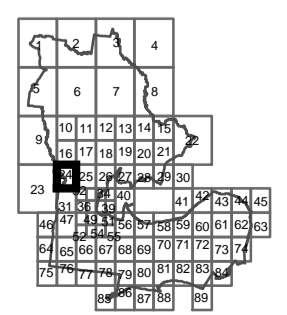
© The State of Victoria Department of Environment, Land, Water and Planning 2021



Planning Group
 Printed: 12/04/2021
 Amendment Version: 4



INDEX TO ADJOINING SCHEME MAPS



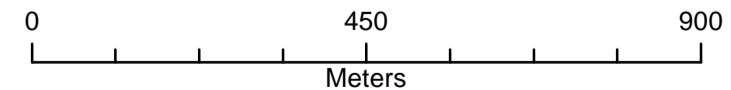
GREATER GEELONG PLANNING SCHEME - LOCAL PROVISION AMENDMENT C339gee



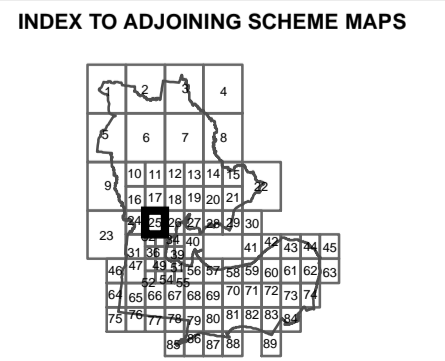
- LEGEND**
- D-LSIO - Area to be deleted from a Land Subject to Inundation Overlay
 - Municipal Boundary

Disclaimer
This publication may be of assistance to you but the State of Victoria and its employees do not guarantee that the publication is without flaw of any kind or is wholly appropriate for your particular purposes and therefore disclaims all liability for any error, loss or other consequence which may arise from you relying on any information in this publication.

© The State of Victoria Department of Environment, Land, Water and Planning 2021



Planning Group
Printed: 12/04/2021
Amendment Version: 4





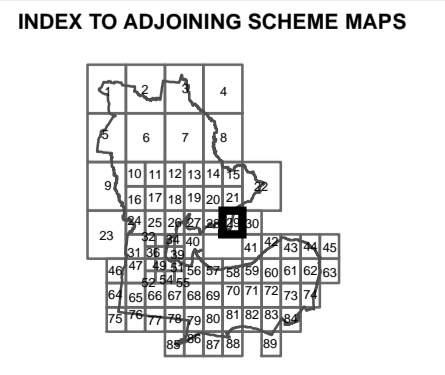
LEGEND
 D-LSIO - Area to be deleted from a Land Subject to Inundation Overlay
 Municipal Boundary

Disclaimer
 This publication may be of assistance to you but the State of Victoria and its employees do not guarantee that the publication is without flaw of any kind or is wholly appropriate for your particular purposes and therefore disclaims all liability for any error, loss or other consequence which may arise from you relying on any information in this publication.
 © The State of Victoria Department of Environment, Land, Water and Planning 2021

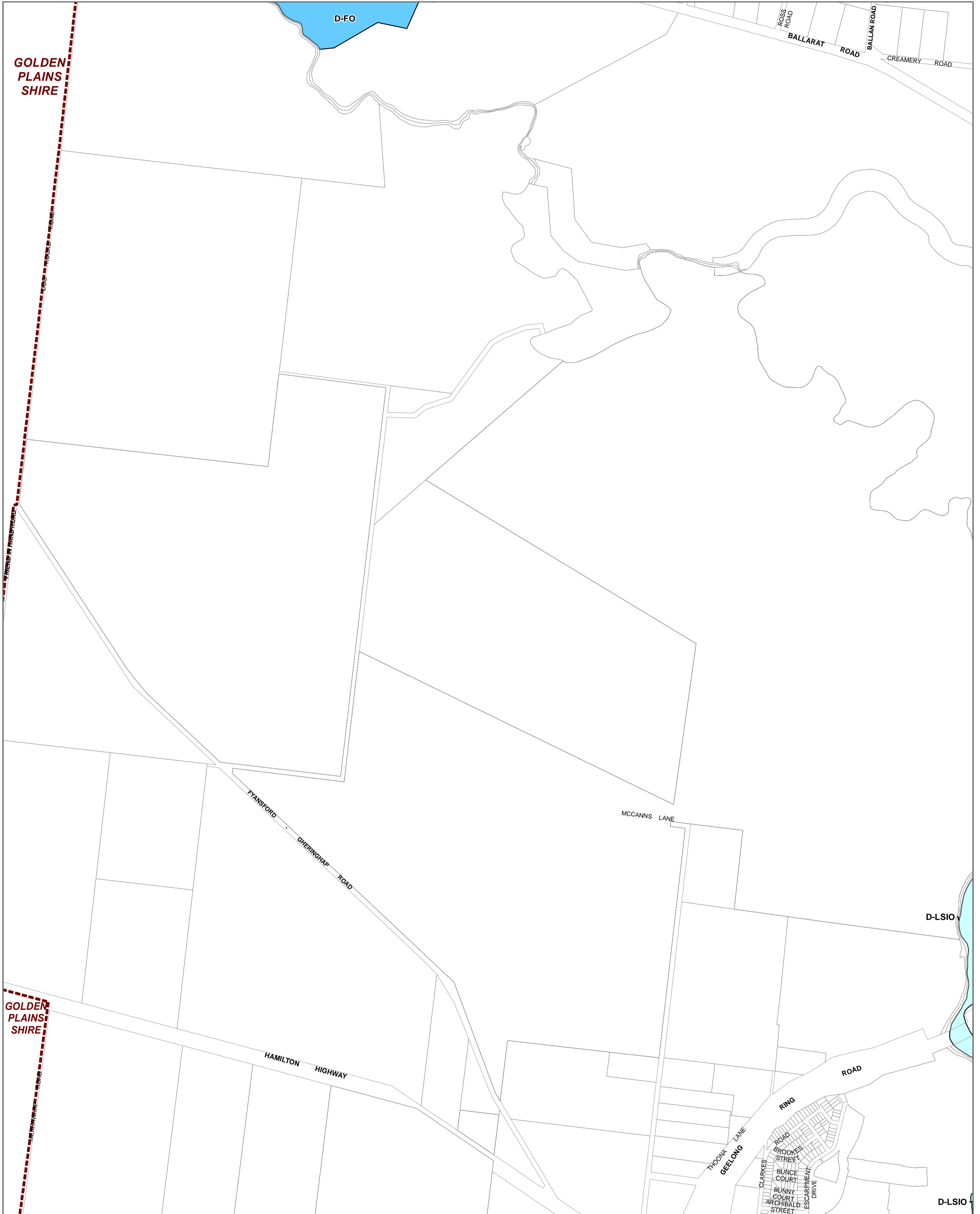
0 450 900
 Meters
 Australian Map Grid Zone 55

 NORTH
 Planning Group
 Printed: 12/04/2021
 Amendment Version: 4

 Environment, Land, Water and Planning



GREATER GEELONG PLANNING SCHEME - LOCAL PROVISION
AMENDMENT C339gee



LEGEND

- D-FO - Area to be deleted from a Floodway Overlay
- D-LSIO - Area to be deleted from a Land Subject to Inundation Overlay
- Municipal Boundary

Disclaimer
 This publication may be of assistance to you but the State of Victoria and its employees do not guarantee that the publication is without flaw of any kind or is wholly appropriate for your particular purposes and therefore disclaims all liability for any error, loss or other consequence which may arise from you relying on any information in this publication.

© The State of Victoria Department of Environment, Land, Water and Planning 2021

0 450 900
 Meters
 Australian Map Grid Zone 55

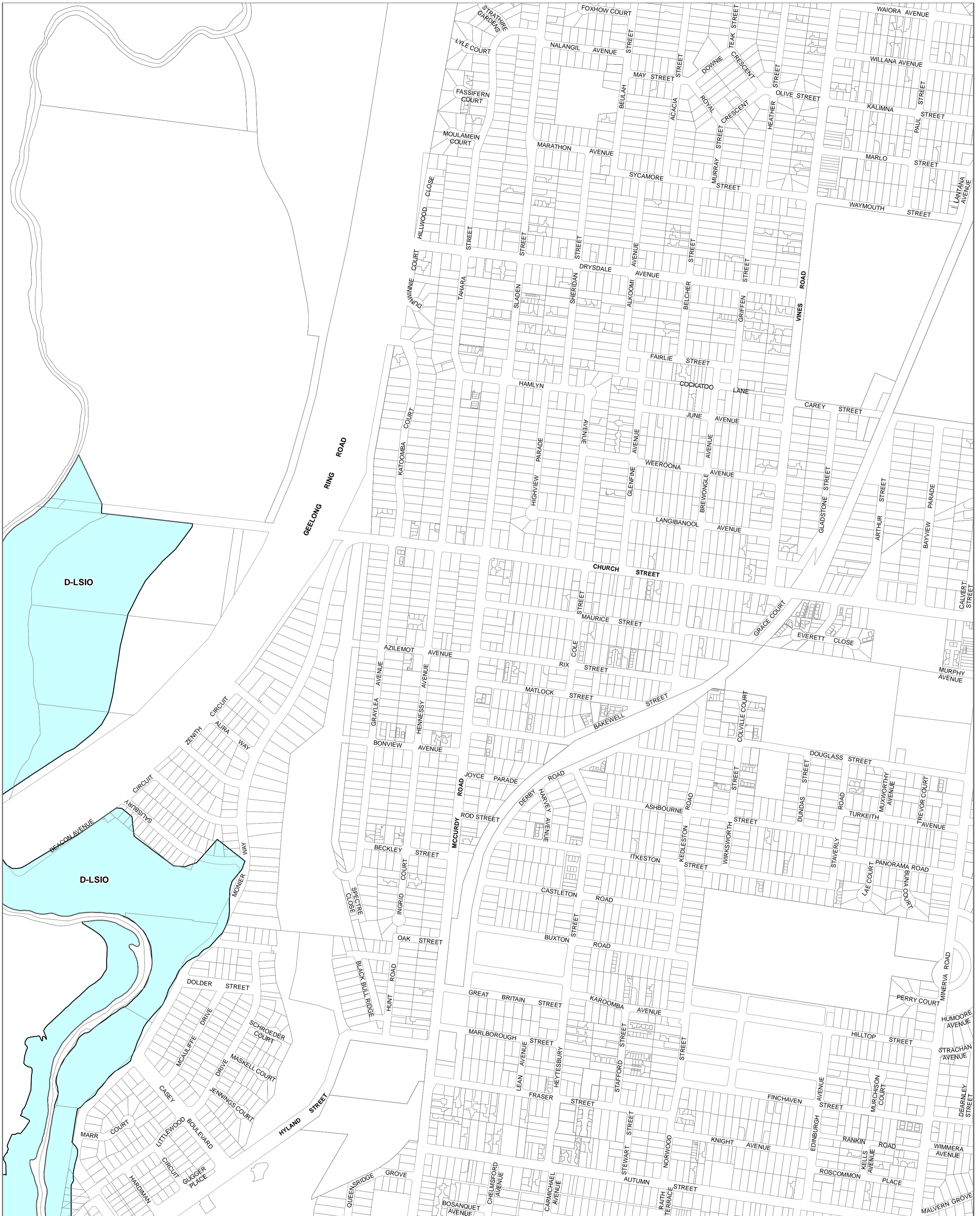
NORTH

Planning Group
 Printed: 12/04/2021
 Amendment Version: 4

VICTORIA State Government
 Environment, Land, Water and Planning

INDEX TO ADJOINING SCHEME MAPS

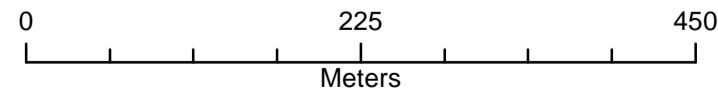
GREATER GEELONG PLANNING SCHEME - LOCAL PROVISION AMENDMENT C339gee



LEGEND
 D-LSIO - Area to be deleted from a Land Subject to Inundation Overlay
 Municipal Boundary

Disclaimer
 This publication may be of assistance to you but the State of Victoria and its employees do not guarantee that the publication is without flaw of any kind or is wholly appropriate for your particular purposes and therefore disclaims all liability for any error, loss or other consequence which may arise from you relying on any information in this publication.

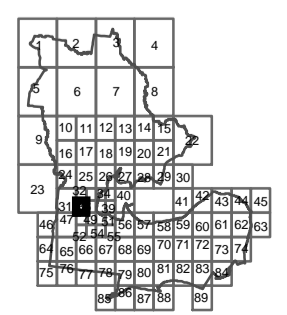
© The State of Victoria Department of Environment, Land, Water and Planning 2021



NORTH
 Planning Group
 Printed: 12/04/2021
 Amendment Version: 4



INDEX TO ADJOINING SCHEME MAPS



GREATER GEELONG PLANNING SCHEME - LOCAL PROVISION AMENDMENT C339gee

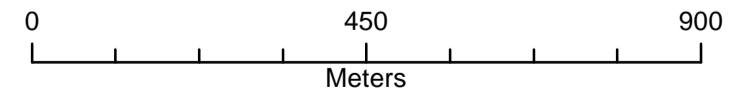


LEGEND
 D-FO - Area to be deleted from a Floodway Overlay

Municipal Boundary

Disclaimer
 This publication may be of assistance to you but the State of Victoria and its employees do not guarantee that the publication is without flaw of any kind or is wholly appropriate for your particular purposes and therefore disclaims all liability for any error, loss or other consequence which may arise from you relying on any information in this publication.

© The State of Victoria Department of Environment, Land, Water and Planning 2021

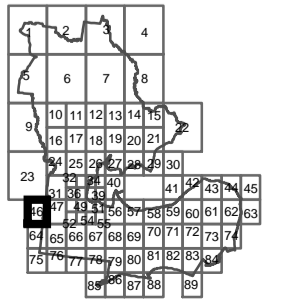


Planning Group
 Printed: 12/04/2021
 Amendment Version: 4

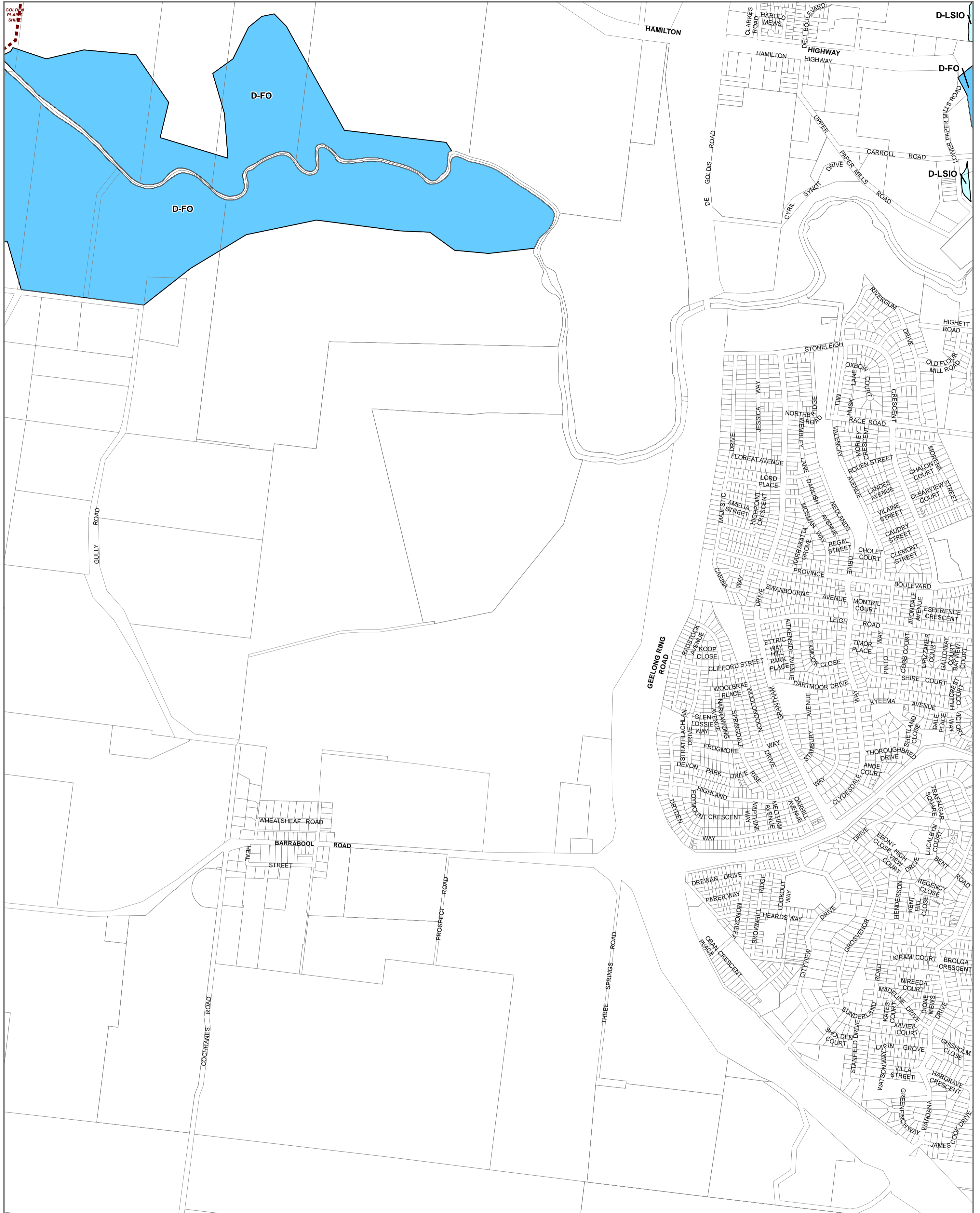


Environment,
Land, Water
and Planning

INDEX TO ADJOINING SCHEME MAPS

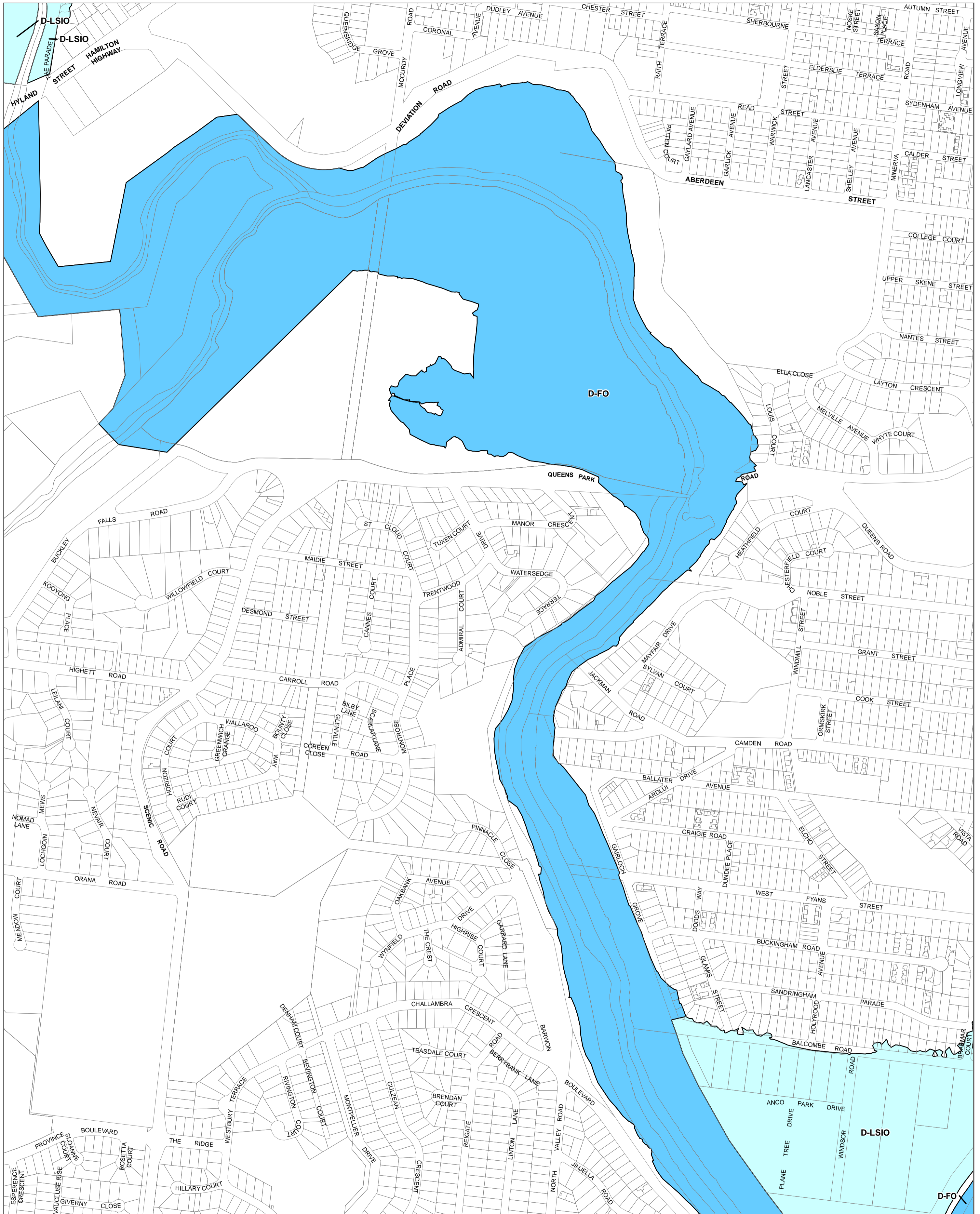


GREATER GEELONG PLANNING SCHEME - LOCAL PROVISION AMENDMENT C339gee



<p>LEGEND</p> <p> D-FO - Area to be deleted from a Floodway Overlay</p> <p> D-LSIO - Area to be deleted from a Land Subject to Inundation Overlay</p> <p> Municipal Boundary</p>	<p><small>Disclaimer</small> This publication may be of assistance to you but the State of Victoria and its employees do not guarantee that the publication is without flaw of any kind or is wholly appropriate for your particular purposes and therefore disclaims all liability for any error, loss or other consequence which may arise from you relying on any information in this publication.</p> <p><small>© The State of Victoria Department of Environment, Land, Water and Planning 2021</small></p>	<p>0 450 900</p> <p>Meters</p> <p>Australian Map Grid Zone 55</p> <p>NORTH</p> <p>Planning Group Printed: 12/04/2021 Amendment Version: 4</p>	<p>INDEX TO ADJOINING SCHEME MAPS</p>
--	--	--	--

GREATER GEELONG PLANNING SCHEME - LOCAL PROVISION AMENDMENT C339gee



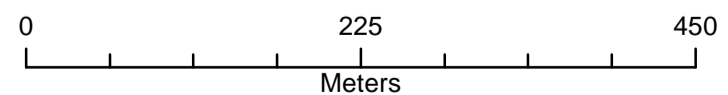
LEGEND

- D-FO - Area to be deleted from a Floodway Overlay
- D-LSIO - Area to be deleted from a Land Subject to Inundation Overlay

- Municipal Boundary

Disclaimer
This publication may be of assistance to you but the State of Victoria and its employees do not guarantee that the publication is without flaw of any kind or is wholly appropriate for your particular purposes and therefore disclaims all liability for any error, loss or other consequence which may arise from you relying on any information in this publication.

© The State of Victoria Department of Environment, Land, Water and Planning 2021



Australian Map Grid Zone 55

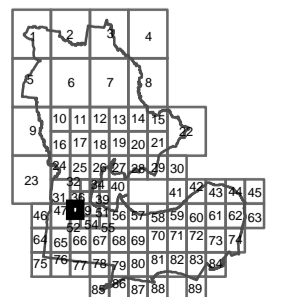
NORTH

Planning Group
Printed: 12/04/2021
Amendment Version: 4



Environment,
Land, Water
and Planning

INDEX TO ADJOINING SCHEME MAPS



GREATER GEELONG PLANNING SCHEME - LOCAL PROVISION AMENDMENT C339gee



<p>LEGEND</p> <p> D-FO - Area to be deleted from a Floodway Overlay</p> <p> D-LSIO - Area to be deleted from a Land Subject to Inundation Overlay</p> <p> Municipal Boundary</p>	<p>Disclaimer</p> <p>This publication may be of assistance to you but the State of Victoria and its employees do not guarantee that the publication is without flaw of any kind or is wholly appropriate for your particular purposes and therefore disclaims all liability for any error, loss or other consequence which may arise from you relying on any information in this publication.</p> <p>© The State of Victoria Department of Environment, Land, Water and Planning 2021</p>	<p>0 225 450</p> <p>Meters</p> <p>NORTH</p> <p>Planning Group Printed: 12/04/2021 Amendment Version: 4</p> <p>VICTORIA State Government</p> <p>Environment, Land, Water and Planning</p>	<p>INDEX TO ADJOINING SCHEME MAPS</p>
--	--	--	--

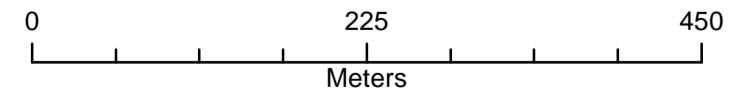
GREATER GEELONG PLANNING SCHEME - LOCAL PROVISION AMENDMENT C339gee



- LEGEND**
- D-LSIO - Area to be deleted from a Land Subject to Inundation Overlay
 - Municipal Boundary

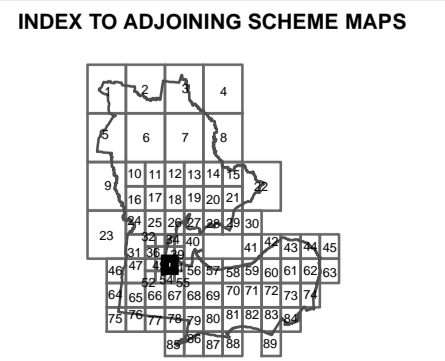
Disclaimer
This publication may be of assistance to you but the State of Victoria and its employees do not guarantee that the publication is without flaw of any kind or is wholly appropriate for your particular purposes and therefore disclaims all liability for any error, loss or other consequence which may arise from you relying on any information in this publication.

© The State of Victoria Department of Environment, Land, Water and Planning 2021



Planning Group
Printed: 12/04/2021
Amendment Version: 4

Environment,
Land, Water
and Planning



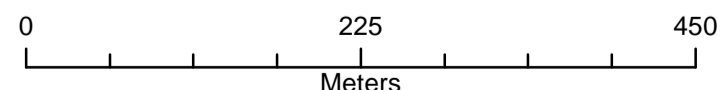
GREATER GEELONG PLANNING SCHEME - LOCAL PROVISION AMENDMENT C339gee



- LEGEND**
- D-FO - Area to be deleted from a Floodway Overlay
 - D-LSIO - Area to be deleted from a Land Subject to Inundation Overlay
 - Municipal Boundary

Disclaimer
This publication may be of assistance to you but the State of Victoria and its employees do not guarantee that the publication is without flaw of any kind or is wholly appropriate for your particular purposes and therefore disclaims all liability for any error, loss or other consequence which may arise from you relying on any information in this publication.

© The State of Victoria Department of Environment, Land, Water and Planning 2021

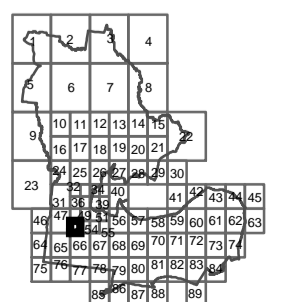


Planning Group
Printed: 12/04/2021
Amendment Version: 4

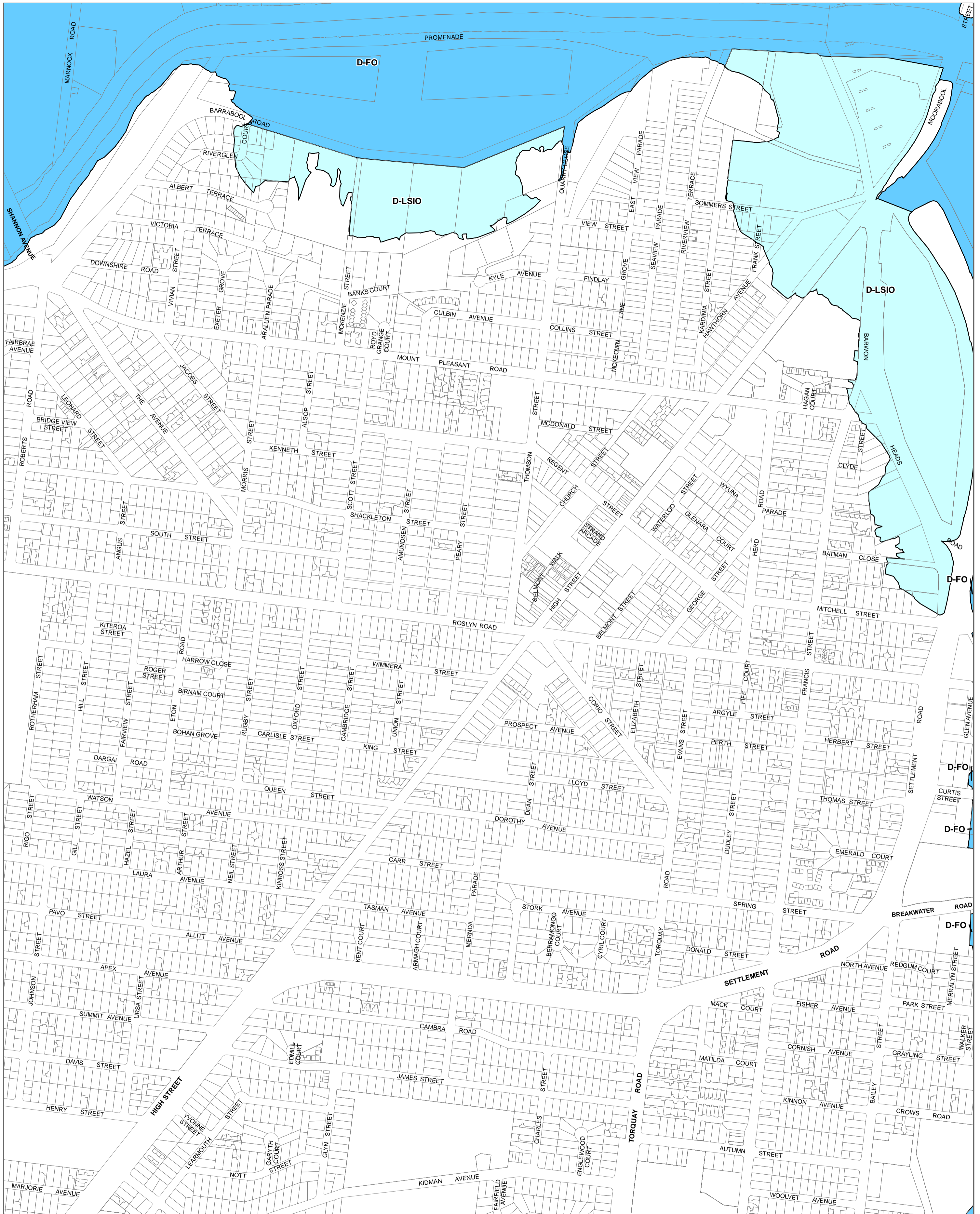


Environment,
Land, Water
and Planning

INDEX TO ADJOINING SCHEME MAPS



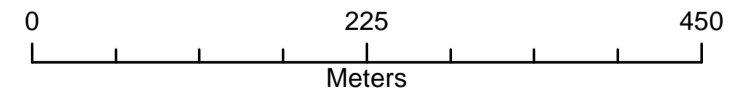
GREATER GEELONG PLANNING SCHEME - LOCAL PROVISION AMENDMENT C339gee



- LEGEND**
- D-FO - Area to be deleted from a Floodway Overlay
 - D-LSIO - Area to be deleted from a Land Subject to Inundation Overlay
 - Municipal Boundary

Disclaimer
This publication may be of assistance to you but the State of Victoria and its employees do not guarantee that the publication is without flaw of any kind or is wholly appropriate for your particular purposes and therefore disclaims all liability for any error, loss or other consequence which may arise from you relying on any information in this publication.

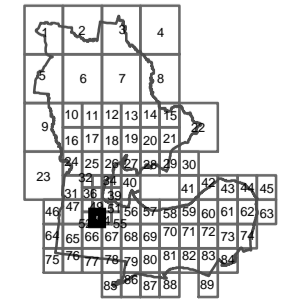
© The State of Victoria Department of Environment, Land, Water and Planning 2021



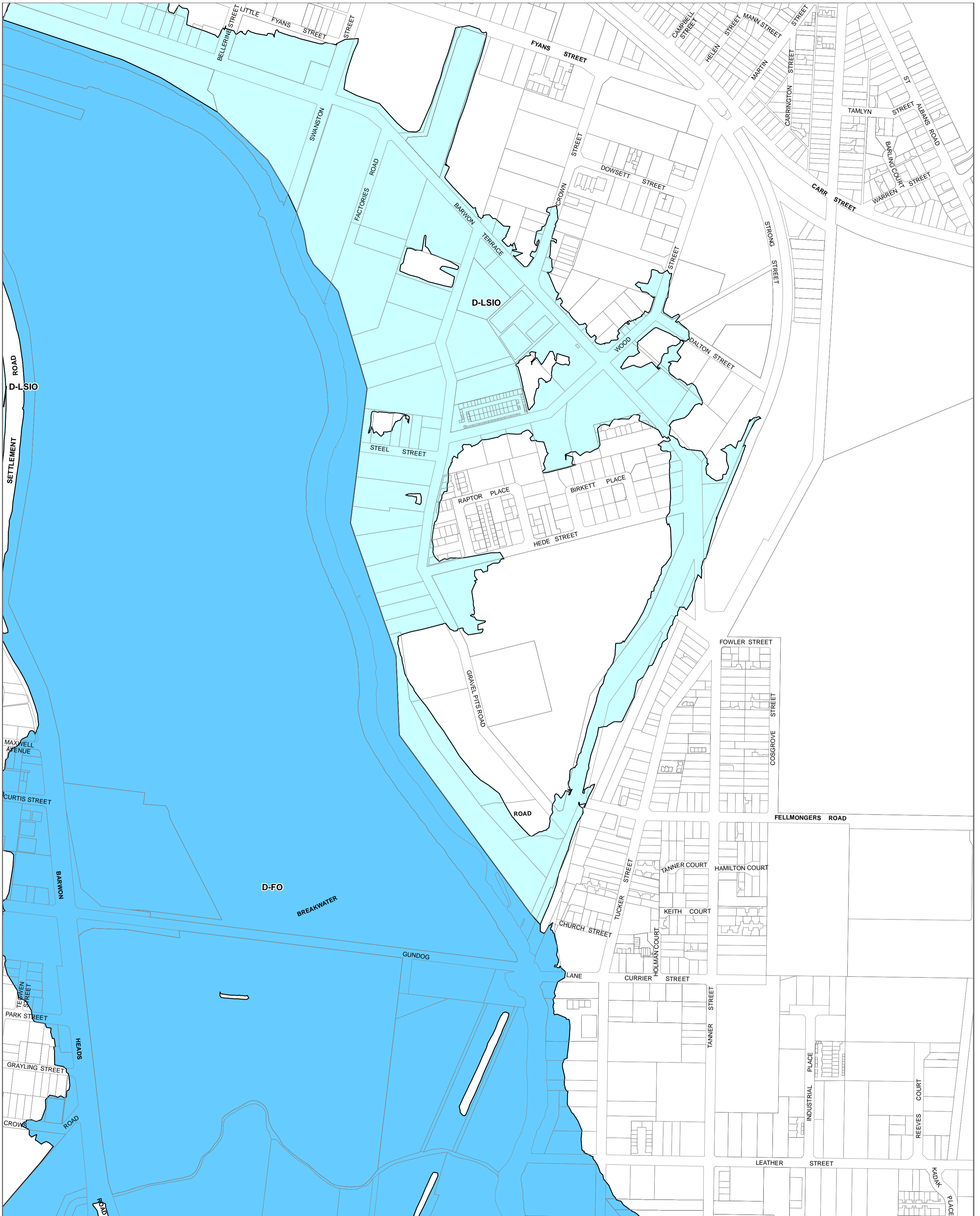
Planning Group
Printed: 12/04/2021
Amendment Version: 4



INDEX TO ADJOINING SCHEME MAPS



GREATER GEELONG PLANNING SCHEME - LOCAL PROVISION AMENDMENT C339gee

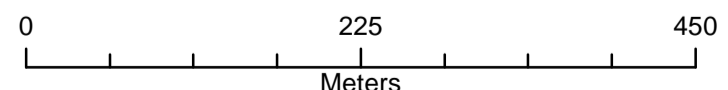


LEGEND
 D-FO - Area to be deleted from a Floodway Overlay
 D-LSIO - Area to be deleted from a Land Subject to Inundation Overlay

Municipal Boundary

Disclaimer
 This publication may be of assistance to you but the State of Victoria and its employees do not guarantee that the publication is without flaw of any kind or is wholly appropriate for your particular purposes and therefore disclaims all liability for any error, loss or other consequence which may arise from you relying on any information in this publication.

© The State of Victoria Department of Environment, Land, Water and Planning 2021

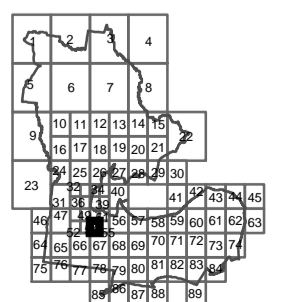


Planning Group
 Printed: 12/04/2021
 Amendment Version: 4



Environment,
 Land, Water
 and Planning

INDEX TO ADJOINING SCHEME MAPS



GREATER GEELONG PLANNING SCHEME - LOCAL PROVISION AMENDMENT C339gee

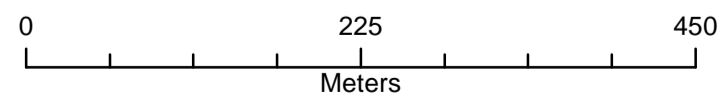


LEGEND
■ D-FO - Area to be deleted from a Floodway Overlay

Municipal Boundary

Disclaimer
 This publication may be of assistance to you but the State of Victoria and its employees do not guarantee that the publication is without flaw of any kind or is wholly appropriate for your particular purposes and therefore disclaims all liability for any error, loss or other consequence which may arise from you relying on any information in this publication.

© The State of Victoria Department of Environment, Land, Water and Planning 2021

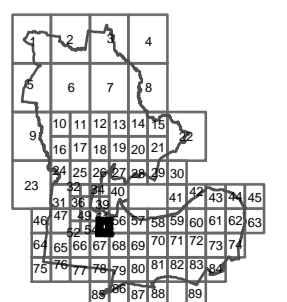


Planning Group
 Printed: 12/04/2021
 Amendment Version: 4



Environment,
 Land, Water
 and Planning

INDEX TO ADJOINING SCHEME MAPS



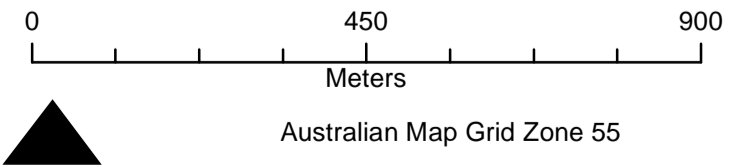
GREATER GEELONG PLANNING SCHEME - LOCAL PROVISION AMENDMENT C339gee



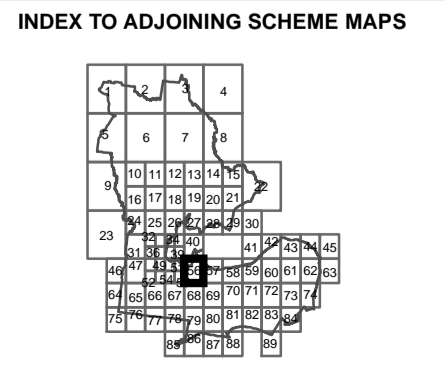
- LEGEND**
- D-FO - Area to be deleted from a Floodway Overlay
 - D-LSIO - Area to be deleted from a Land Subject to Inundation Overlay
 - Municipal Boundary

Disclaimer
 This publication may be of assistance to you but the State of Victoria and its employees do not guarantee that the publication is without flaw of any kind or is wholly appropriate for your particular purposes and therefore disclaims all liability for any error, loss or other consequence which may arise from you relying on any information in this publication.

© The State of Victoria Department of Environment, Land, Water and Planning 2021



Planning Group
 Printed: 12/04/2021
 Amendment Version: 4



GREATER GEELONG PLANNING SCHEME - LOCAL PROVISION AMENDMENT C339gee

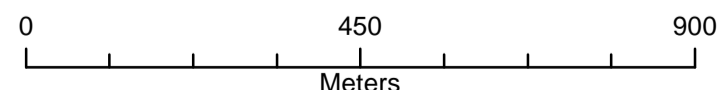


LEGEND
 D-FO - Area to be deleted from a Floodway Overlay

Municipal Boundary

Disclaimer
 This publication may be of assistance to you but the State of Victoria and its employees do not guarantee that the publication is without flaw of any kind or is wholly appropriate for your particular purposes and therefore disclaims all liability for any error, loss or other consequence which may arise from you relying on any information in this publication.

© The State of Victoria Department of Environment, Land, Water and Planning 2021



Australian Map Grid Zone 55

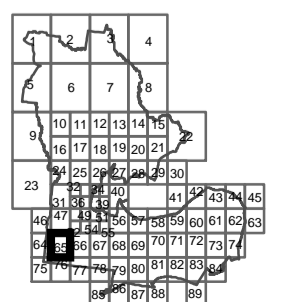


Planning Group
 Printed: 12/04/2021
 Amendment Version: 4

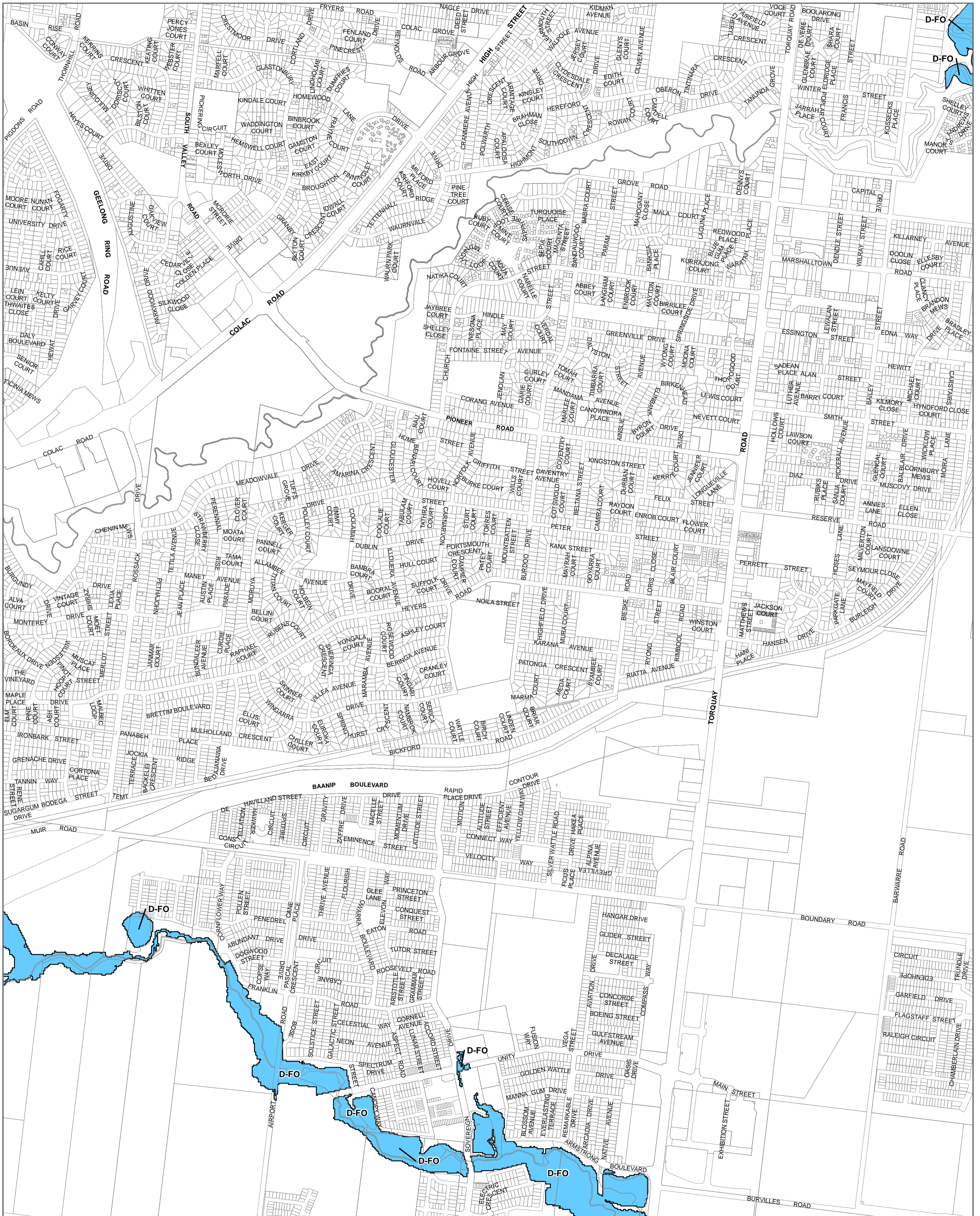


Environment,
 Land, Water
 and Planning

INDEX TO ADJOINING SCHEME MAPS



GREATER GEELONG PLANNING SCHEME - LOCAL PROVISION AMENDMENT C339gee

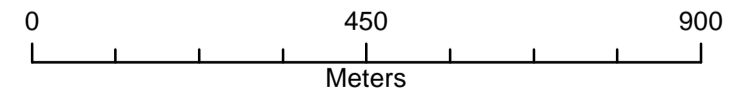


LEGEND
 D-FO - Area to be deleted from a Floodway Overlay

Municipal Boundary

Disclaimer
 This publication may be of assistance to you but the State of Victoria and its employees do not guarantee that the publication is without flaw of any kind or is wholly appropriate for your particular purposes and therefore disclaims all liability for any error, loss or other consequence which may arise from you relying on any information in this publication.

© The State of Victoria Department of Environment, Land, Water and Planning 2021

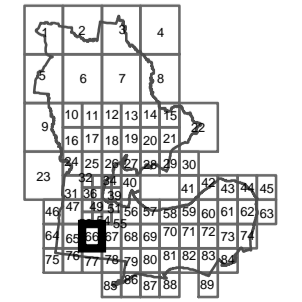


Planning Group
 Printed: 12/04/2021
 Amendment Version: 4

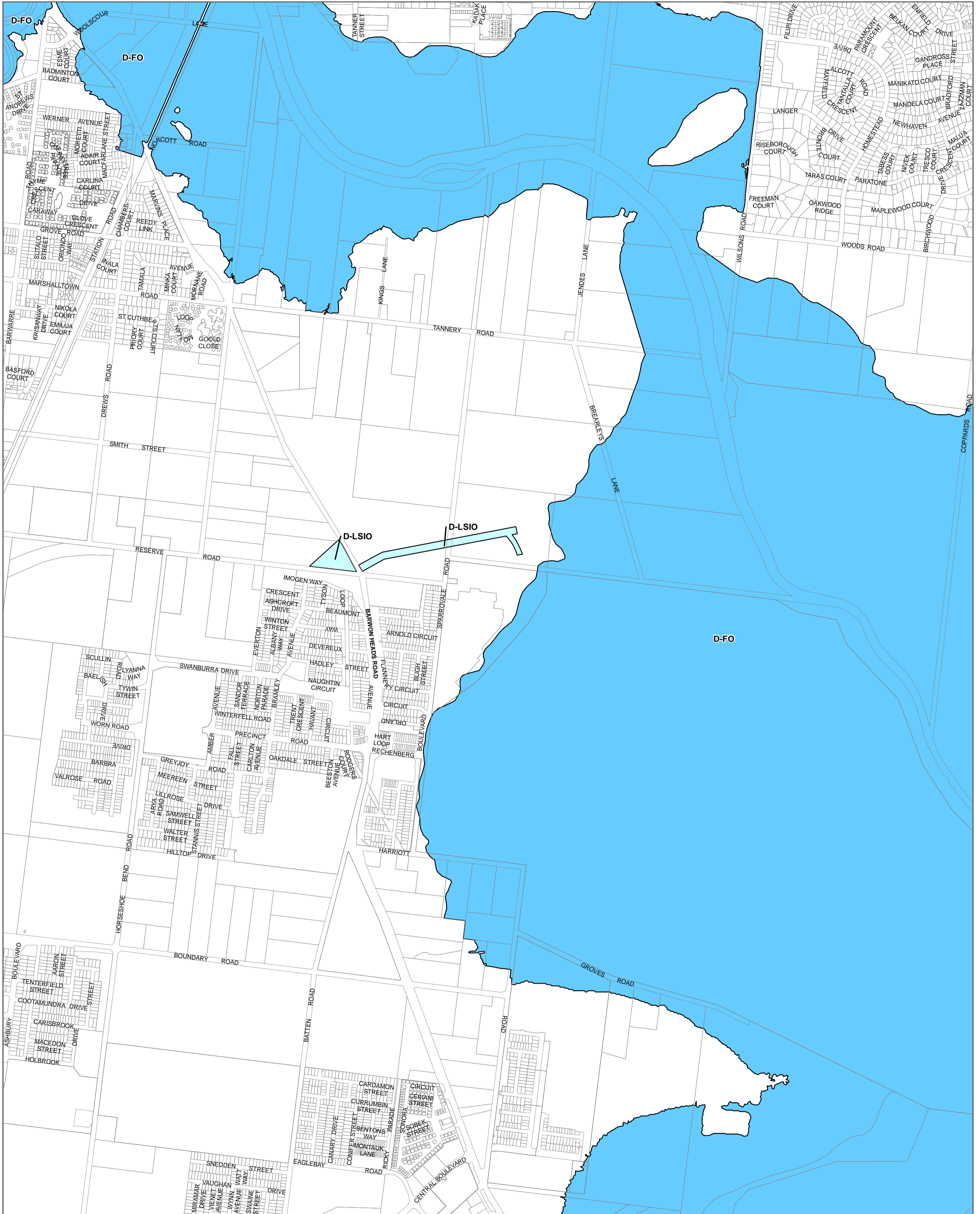


Environment,
 Land, Water
 and Planning

INDEX TO ADJOINING SCHEME MAPS



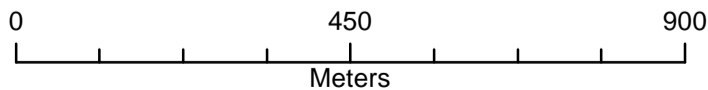
GREATER GEELONG PLANNING SCHEME - LOCAL PROVISION AMENDMENT C339gee



LEGEND
■ D-FO - Area to be deleted from a Floodway Overlay
■ D-LSIO - Area to be deleted from a Land Subject to Inundation Overlay
 Municipal Boundary

Disclaimer
 This publication may be of assistance to you but the State of Victoria and its employees do not guarantee that the publication is without flaw of any kind or is wholly appropriate for your particular purposes and therefore disclaims all liability for any error, loss or other consequence which may arise from you relying on any information in this publication.

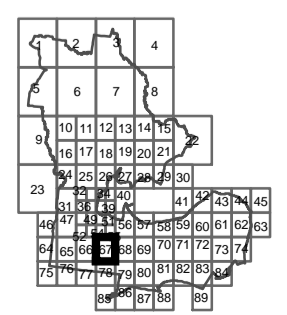
© The State of Victoria Department of Environment, Land, Water and Planning 2021



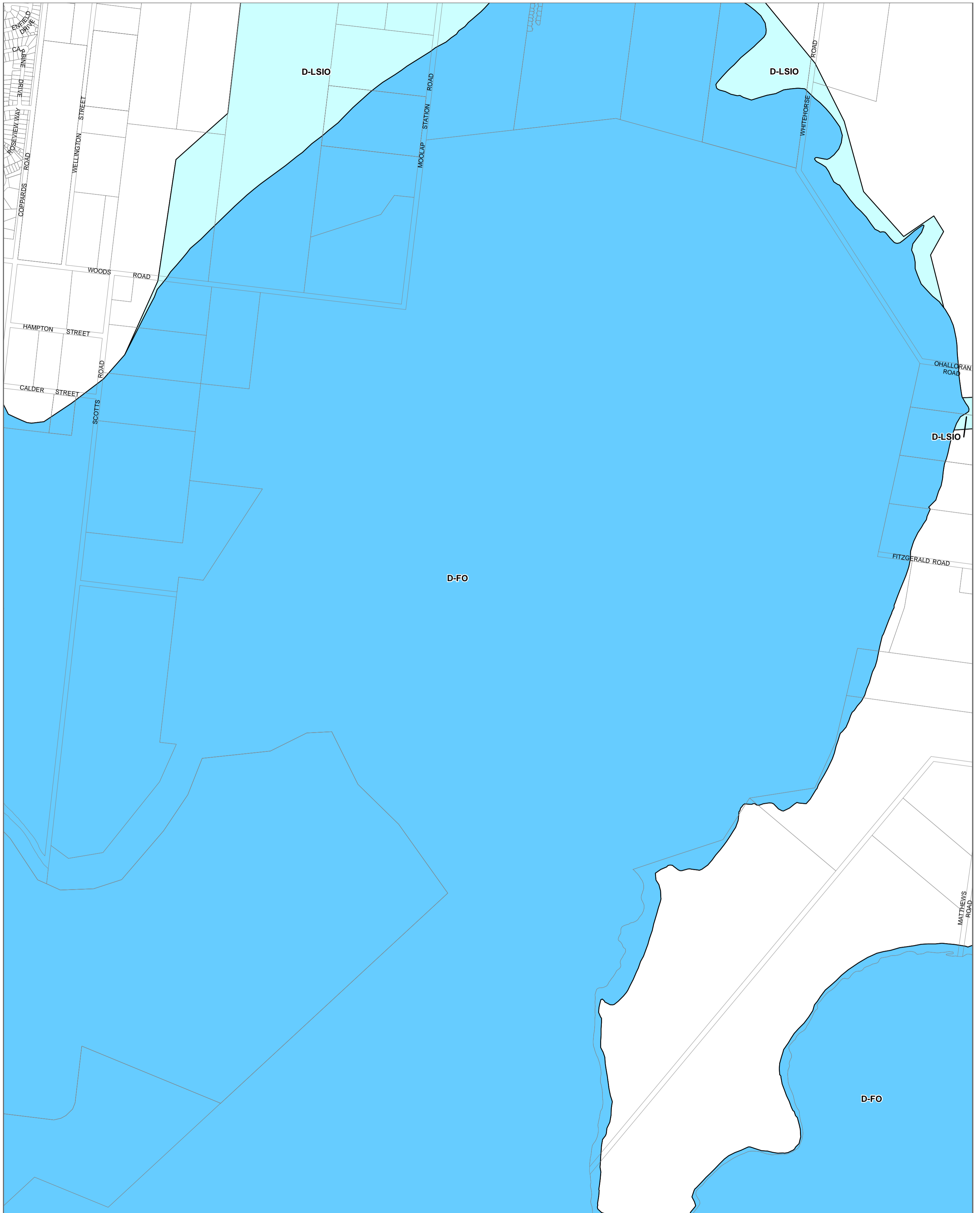
Planning Group
 Printed: 12/04/2021
 Amendment Version: 4



INDEX TO ADJOINING SCHEME MAPS



GREATER GEELONG PLANNING SCHEME - LOCAL PROVISION AMENDMENT C339gee

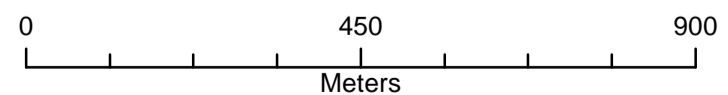


- LEGEND**
- D-FO - Area to be deleted from a Floodway Overlay
 - D-LSIO - Area to be deleted from a Land Subject to Inundation Overlay

Municipal Boundary

Disclaimer
This publication may be of assistance to you but the State of Victoria and its employees do not guarantee that the publication is without flaw of any kind or is wholly appropriate for your particular purposes and therefore disclaims all liability for any error, loss or other consequence which may arise from you relying on any information in this publication.

© The State of Victoria Department of Environment, Land, Water and Planning 2021



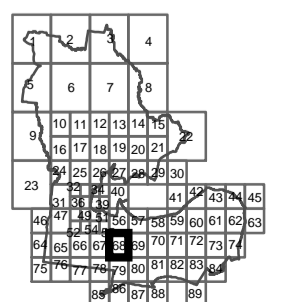
Australian Map Grid Zone 55



Planning Group
Printed: 12/04/2021
Amendment Version: 4



INDEX TO ADJOINING SCHEME MAPS



GREATER GEELONG PLANNING SCHEME - LOCAL PROVISION AMENDMENT C339gee

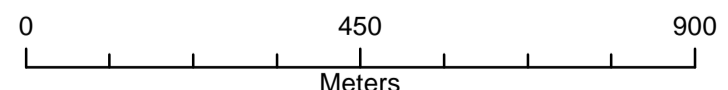


- LEGEND**
- D-FO - Area to be deleted from a Floodway Overlay
 - D-LSIO - Area to be deleted from a Land Subject to Inundation Overlay



Disclaimer
This publication may be of assistance to you but the State of Victoria and its employees do not guarantee that the publication is without flaw of any kind or is wholly appropriate for your particular purposes and therefore disclaims all liability for any error, loss or other consequence which may arise from you relying on any information in this publication.

© The State of Victoria Department of Environment, Land, Water and Planning 2021

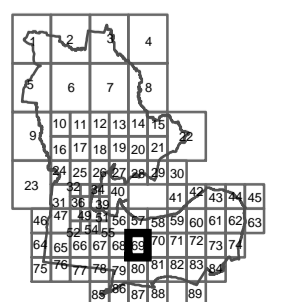


Planning Group
Printed: 12/04/2021
Amendment Version: 4



Environment,
Land, Water
and Planning

INDEX TO ADJOINING SCHEME MAPS



GREATER GEELONG PLANNING SCHEME - LOCAL PROVISION AMENDMENT C339gee

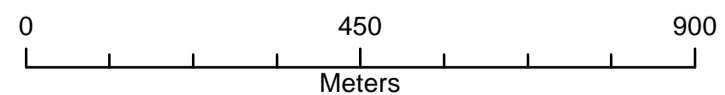


LEGEND
■ D-FO - Area to be deleted from a Floodway Overlay

Municipal Boundary

Disclaimer
 This publication may be of assistance to you but the State of Victoria and its employees do not guarantee that the publication is without flaw of any kind or is wholly appropriate for your particular purposes and therefore disclaims all liability for any error, loss or other consequence which may arise from you relying on any information in this publication.

© The State of Victoria Department of Environment, Land, Water and Planning 2021



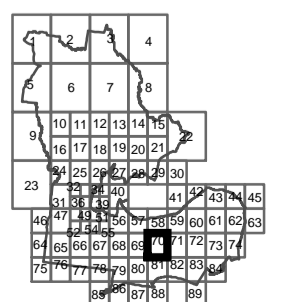
Australian Map Grid Zone 55



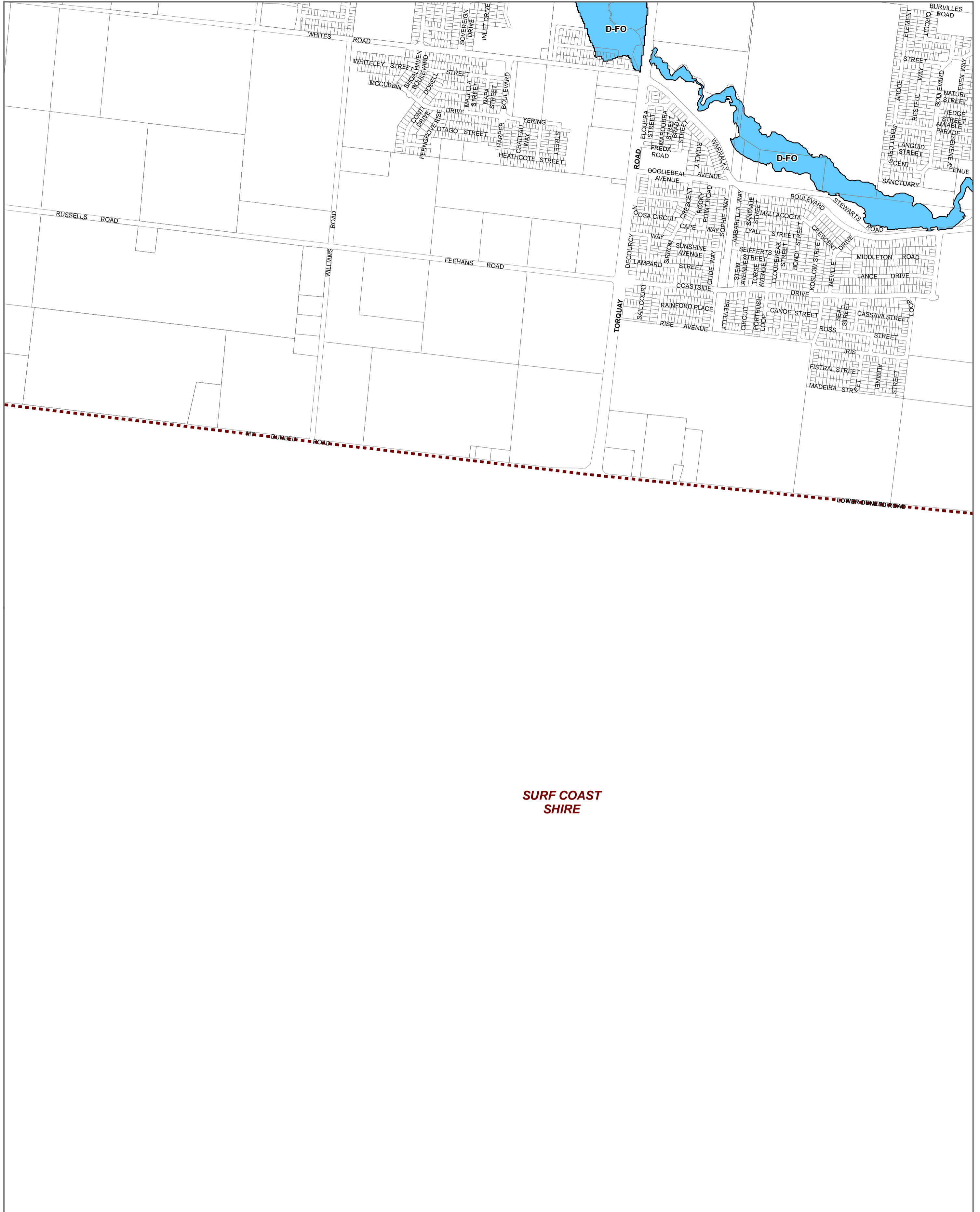
Planning Group
 Printed: 12/04/2021
 Amendment Version: 4



INDEX TO ADJOINING SCHEME MAPS



GREATER GEELONG PLANNING SCHEME - LOCAL PROVISION AMENDMENT C339gee

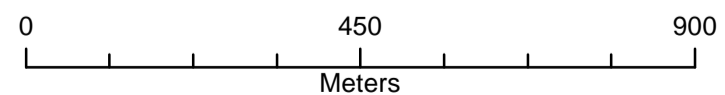


LEGEND
■ D-FO - Area to be deleted from a Floodway Overlay

- - - Municipal Boundary

Disclaimer
 This publication may be of assistance to you but the State of Victoria and its employees do not guarantee that the publication is without flaw of any kind or is wholly appropriate for your particular purposes and therefore disclaims all liability for any error, loss or other consequence which may arise from you relying on any information in this publication.

© The State of Victoria Department of Environment, Land, Water and Planning 2021

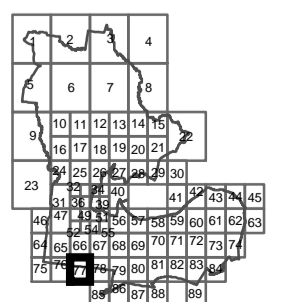


Planning Group
 Printed: 12/04/2021
 Amendment Version: 4



Environment,
 Land, Water
 and Planning

INDEX TO ADJOINING SCHEME MAPS



GREATER GEELONG PLANNING SCHEME - LOCAL PROVISION AMENDMENT C339gee



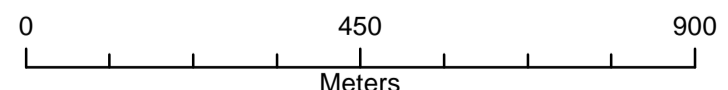
LEGEND

- D-FO - Area to be deleted from a Floodway Overlay
- D-LSIO - Area to be deleted from a Land Subject to Inundation Overlay

Municipal Boundary

Disclaimer
This publication may be of assistance to you but the State of Victoria and its employees do not guarantee that the publication is without flaw of any kind or is wholly appropriate for your particular purposes and therefore disclaims all liability for any error, loss or other consequence which may arise from you relying on any information in this publication.

© The State of Victoria Department of Environment, Land, Water and Planning 2021



Australian Map Grid Zone 55

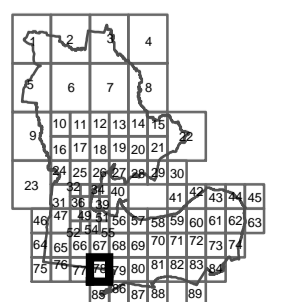
NORTH

Planning Group
Printed: 12/04/2021
Amendment Version: 4

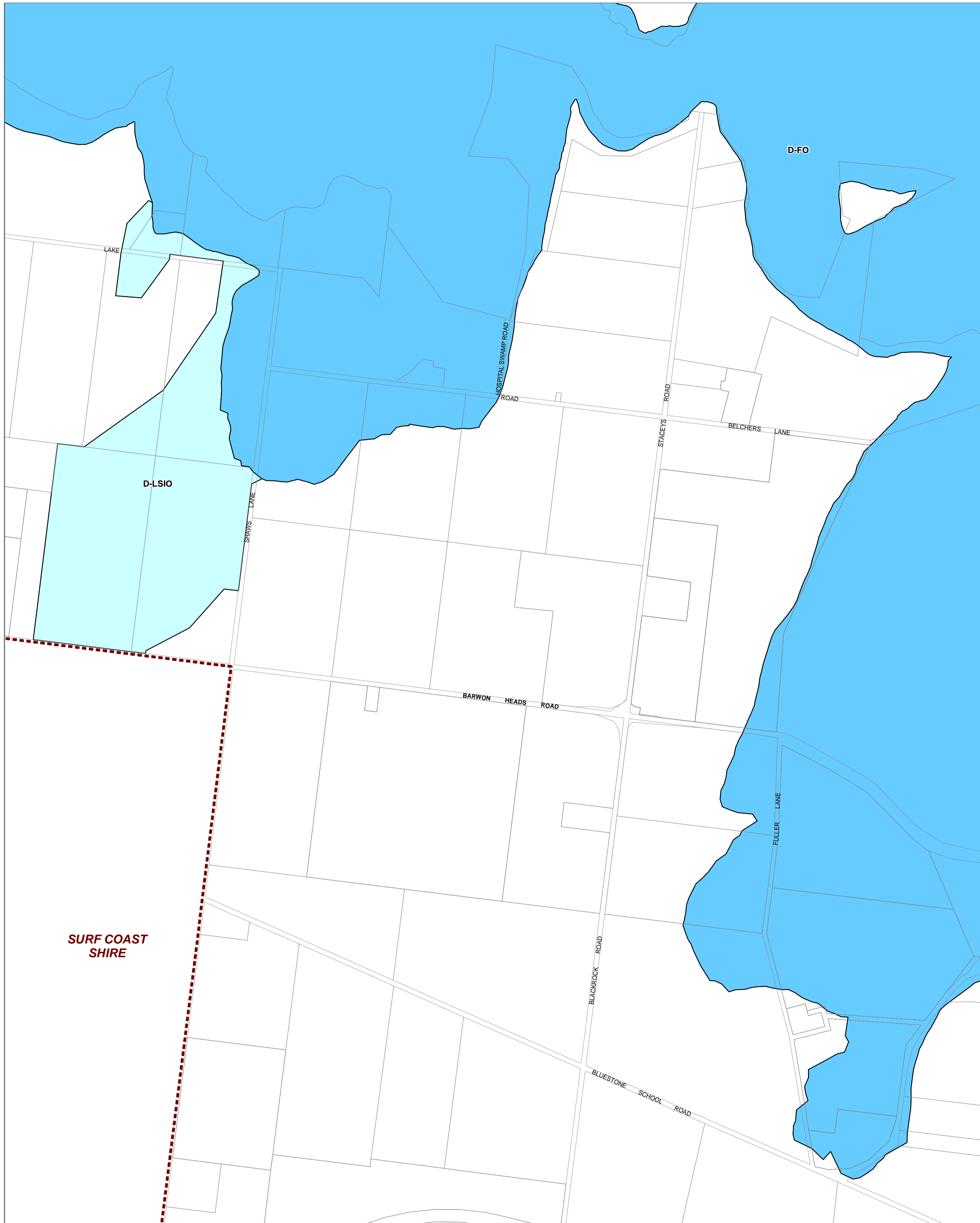


Environment,
Land, Water
and Planning

INDEX TO ADJOINING SCHEME MAPS



GREATER GEELONG PLANNING SCHEME - LOCAL PROVISION AMENDMENT C339gee



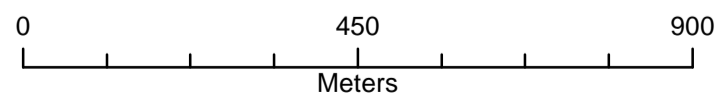
LEGEND

- D-FO - Area to be deleted from a Floodway Overlay
- D-LSIO - Area to be deleted from a Land Subject to Inundation Overlay

Municipal Boundary

Disclaimer
This publication may be of assistance to you but the State of Victoria and its employees do not guarantee that the publication is without flaw of any kind or is wholly appropriate for your particular purposes and therefore disclaims all liability for any error, loss or other consequence which may arise from you relying on any information in this publication.

© The State of Victoria Department of Environment, Land, Water and Planning 2021



Australian Map Grid Zone 55

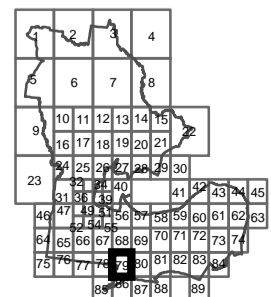


Planning Group
Printed: 12/04/2021
Amendment Version: 4

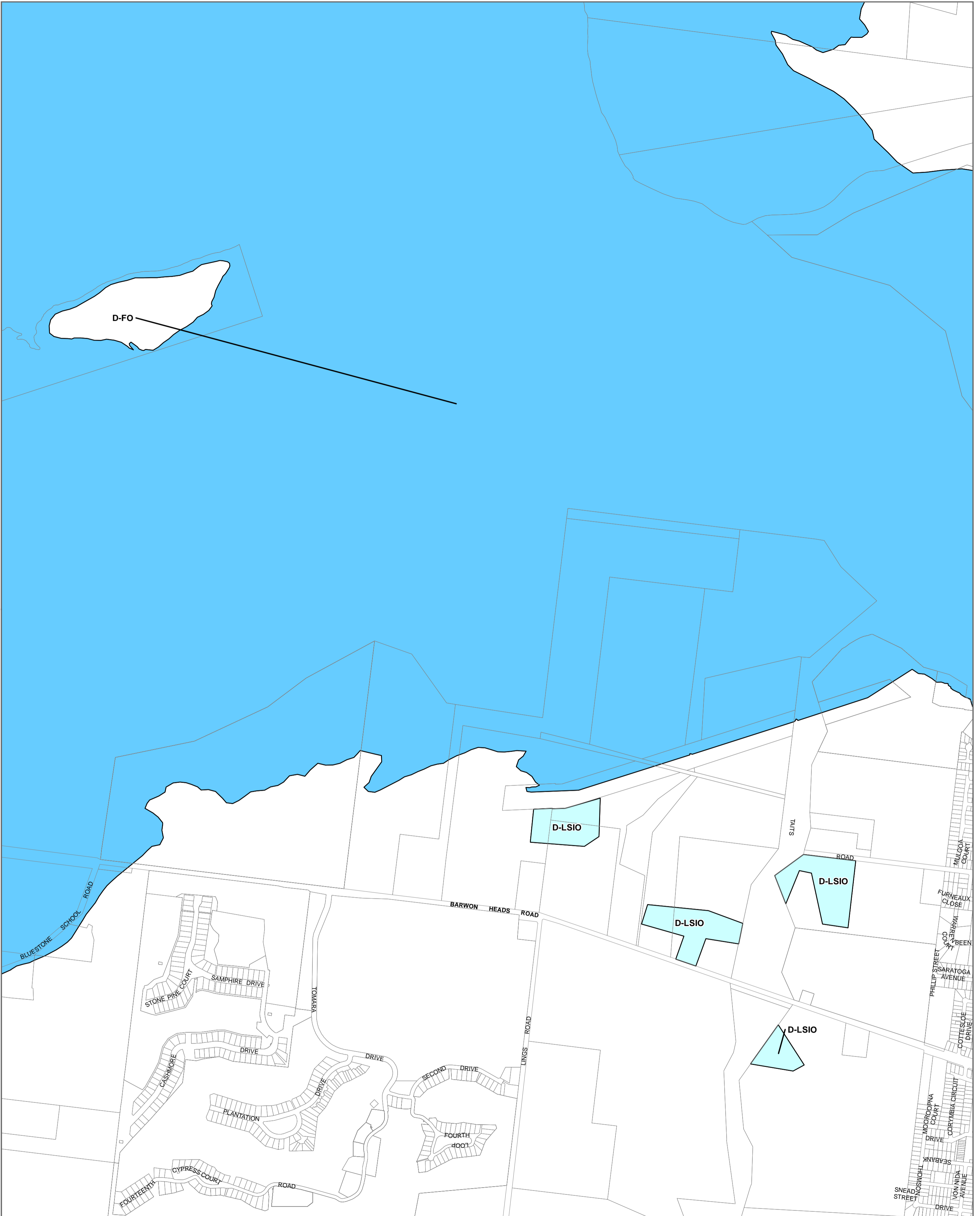


Environment,
Land, Water
and Planning

INDEX TO ADJOINING SCHEME MAPS



GREATER GEELONG PLANNING SCHEME - LOCAL PROVISION
AMENDMENT C339gee



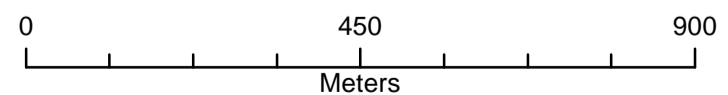
LEGEND

- D-FO - Area to be deleted from a Floodway Overlay
- D-LSIO - Area to be deleted from a Land Subject to Inundation Overlay

Municipal Boundary

Disclaimer
 This publication may be of assistance to you but the State of Victoria and its employees do not guarantee that the publication is without flaw of any kind or is wholly appropriate for your particular purposes and therefore disclaims all liability for any error, loss or other consequence which may arise from you relying on any information in this publication.

© The State of Victoria Department of Environment, Land, Water and Planning 2021



Australian Map Grid Zone 55

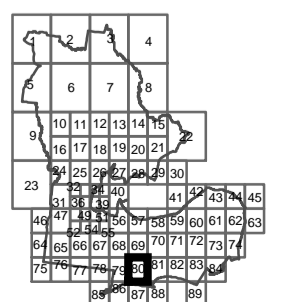


Planning Group
 Printed: 12/04/2021
 Amendment Version: 4

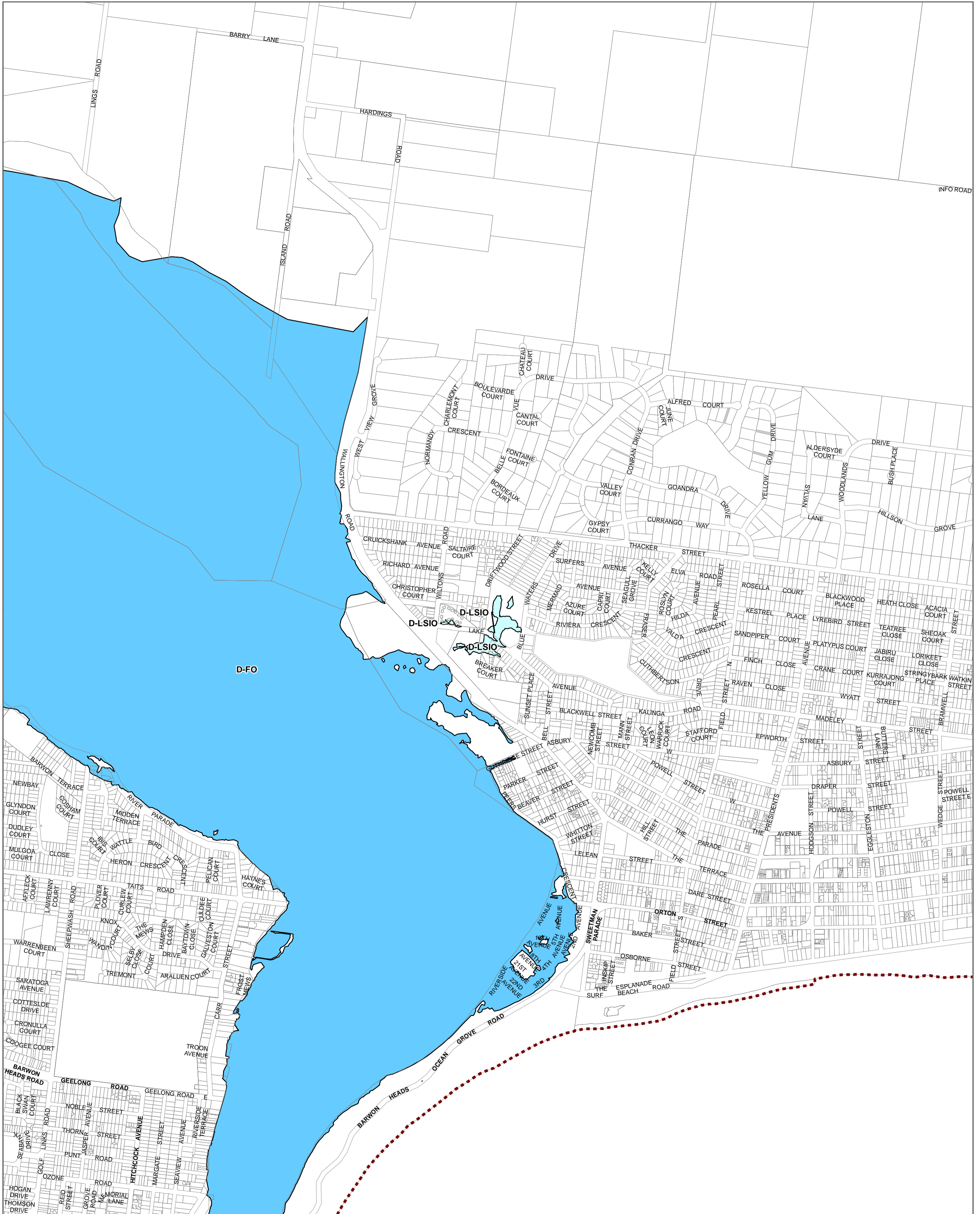


Environment,
 Land, Water
 and Planning

INDEX TO ADJOINING SCHEME MAPS



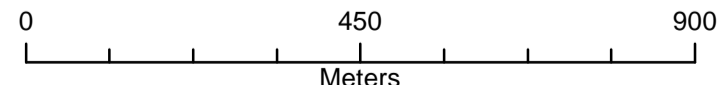
GREATER GEELONG PLANNING SCHEME - LOCAL PROVISION AMENDMENT C339gee



- LEGEND**
- D-FO - Area to be deleted from a Floodway Overlay
 - D-LSIO - Area to be deleted from a Land Subject to Inundation Overlay
 - Municipal Boundary

Disclaimer
This publication may be of assistance to you but the State of Victoria and its employees do not guarantee that the publication is without flaw of any kind or is wholly appropriate for your particular purposes and therefore disclaims all liability for any error, loss or other consequence which may arise from you relying on any information in this publication.

© The State of Victoria Department of Environment, Land, Water and Planning 2021

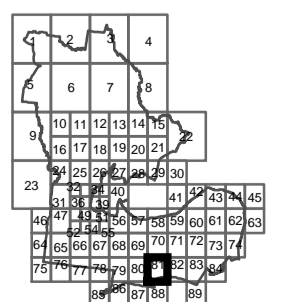


Planning Group
Printed: 12/04/2021
Amendment Version: 4



Environment,
Land, Water
and Planning

INDEX TO ADJOINING SCHEME MAPS

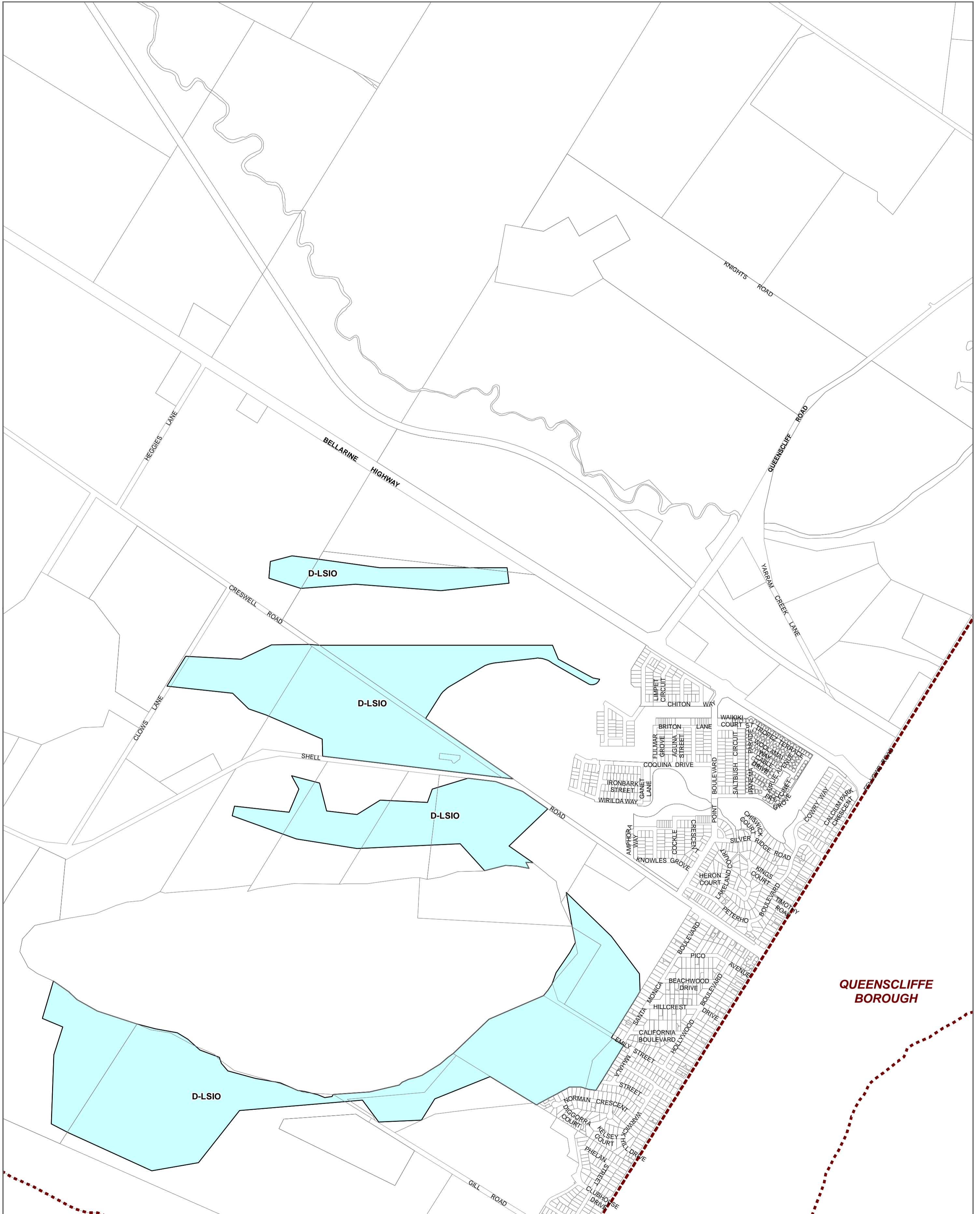


GREATER GEELONG PLANNING SCHEME - LOCAL PROVISION AMENDMENT C339gee

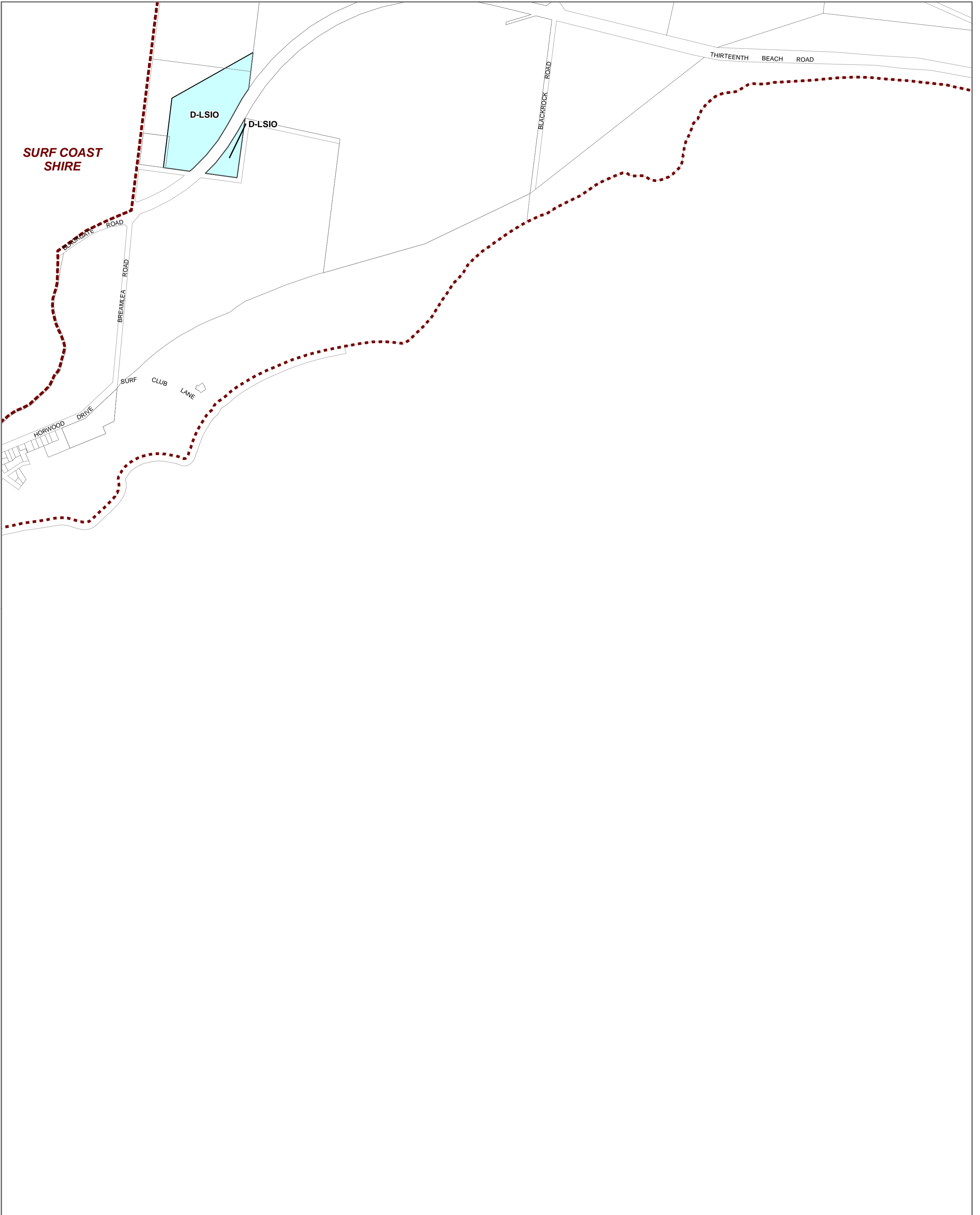


<p>LEGEND</p> <p> D-LSIO - Area to be deleted from a Land Subject to Inundation Overlay</p> <p> Municipal Boundary</p>	<p><small>Disclaimer</small></p> <p>This publication may be of assistance to you but the State of Victoria and its employees do not guarantee that the publication is without flaw of any kind or is wholly appropriate for your particular purposes and therefore disclaims all liability for any error, loss or other consequence which may arise from you relying on any information in this publication.</p> <p><small>© The State of Victoria Department of Environment, Land, Water and Planning 2021</small></p>	<p>0 450 900</p> <p>Meters</p> <p>Australian Map Grid Zone 55</p> <p>NORTH</p> <p>Planning Group Printed: 12/04/2021 Amendment Version: 4</p>	<p>INDEX TO ADJOINING SCHEME MAPS</p>
---	---	--	--

GREATER GEELONG PLANNING SCHEME - LOCAL PROVISION AMENDMENT C339gee



<p>LEGEND</p> <p> D-LSIO - Area to be deleted from a Land Subject to Inundation Overlay</p> <p> Municipal Boundary</p>	<p><small>Disclaimer</small> This publication may be of assistance to you but the State of Victoria and its employees do not guarantee that the publication is without flaw of any kind or is wholly appropriate for your particular purposes and therefore disclaims all liability for any error, loss or other consequence which may arise from you relying on any information in this publication.</p> <p><small>© The State of Victoria Department of Environment, Land, Water and Planning 2021</small></p>	<p>0 450 900</p> <p>Meters</p> <p>Australian Map Grid Zone 55</p> <p>NORTH</p> <p>Planning Group Printed: 12/04/2021 Amendment Version: 4</p>	<p>INDEX TO ADJOINING SCHEME MAPS</p>
--	--	--	--




LEGEND
 D-LSIO - Area to be deleted from a Land Subject to Inundation Overlay
 Municipal Boundary

Disclaimer
 This publication may be of assistance to you but the State of Victoria and its employees do not guarantee that the publication is without flaw of any kind or is wholly appropriate for your particular purposes and therefore disclaims all liability for any error, loss or other consequence which may arise from you relying on any information in this publication.
 © The State of Victoria Department of Environment, Land, Water and Planning 2021

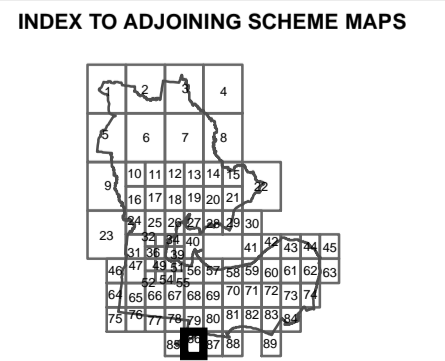
0 450 900
 Meters
 Australian Map Grid Zone 55


NORTH

Planning Group
 Printed: 12/04/2021
 Amendment Version: 4



Environment, Land, Water and Planning



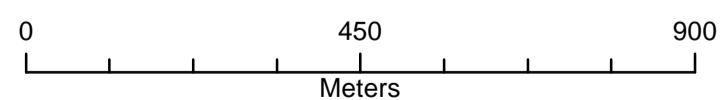


LEGEND
 D-FO - Area to be deleted from a Floodway Overlay

Municipal Boundary

Disclaimer
 This publication may be of assistance to you but the State of Victoria and its employees do not guarantee that the publication is without flaw of any kind or is wholly appropriate for your particular purposes and therefore disclaims all liability for any error, loss or other consequence which may arise from you relying on any information in this publication.

© The State of Victoria Department of Environment, Land, Water and Planning 2021



Australian Map Grid Zone 55



Planning Group
 Printed: 12/04/2021
 Amendment Version: 4



INDEX TO ADJOINING SCHEME MAPS

