



**LEGEND**

- D-LSIO - Area to be deleted from a Land Subject to Inundation Overlay
- Municipal Boundary

**Disclaimer**  
 This publication may be of assistance to you but the State of Victoria and its employees do not guarantee that the publication is without flaw of any kind or is wholly appropriate for your particular purposes and therefore disclaims all liability for any error, loss or other consequence which may arise from you relying on any information in this publication.

© The State of Victoria Department of Environment, Land, Water and Planning 2021

0 890 1,780  
 Meters  
 Australian Map Grid Zone 55

**NORTH**

Planning Group  
 Printed: 12/04/2021  
 Amendment Version: 4

**VICTORIA** State Government

Environment, Land, Water and Planning

**INDEX TO ADJOINING SCHEME MAPS**

# GREATER GEELONG PLANNING SCHEME - LOCAL PROVISION AMENDMENT C339gee

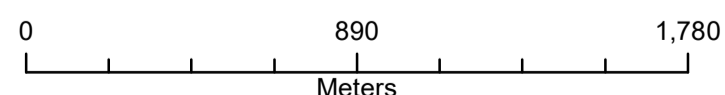


**LEGEND**  
 D-FO - Area to be deleted from a Floodway Overlay

Municipal Boundary

**Disclaimer**  
 This publication may be of assistance to you but the State of Victoria and its employees do not guarantee that the publication is without flaw of any kind or is wholly appropriate for your particular purposes and therefore disclaims all liability for any error, loss or other consequence which may arise from you relying on any information in this publication.

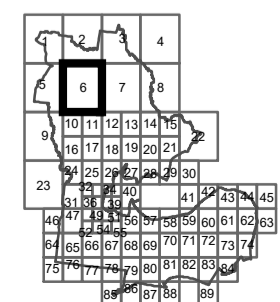
© The State of Victoria Department of Environment, Land, Water and Planning 2021



Planning Group  
 Printed: 12/04/2021  
 Amendment Version: 4



**INDEX TO ADJOINING SCHEME MAPS**



# GREATER GEELONG PLANNING SCHEME - LOCAL PROVISION AMENDMENT C339gee

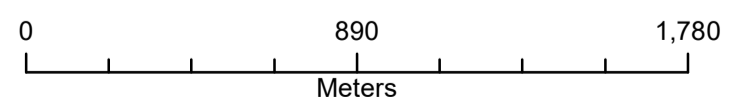


**LEGEND**  
 D-FO - Area to be deleted from a Floodway Overlay

Municipal Boundary

**Disclaimer**  
 This publication may be of assistance to you but the State of Victoria and its employees do not guarantee that the publication is without flaw of any kind or is wholly appropriate for your particular purposes and therefore disclaims all liability for any error, loss or other consequence which may arise from you relying on any information in this publication.

© The State of Victoria Department of Environment, Land, Water and Planning 2021

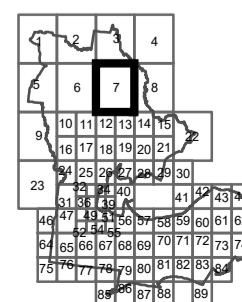


Planning Group  
 Printed: 12/04/2021  
 Amendment Version: 4



Environment,  
 Land, Water  
 and Planning

**INDEX TO ADJOINING SCHEME MAPS**



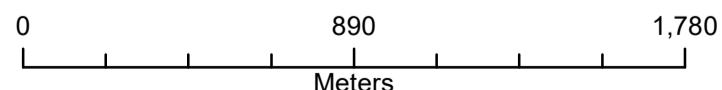


**LEGEND**

- D-LSIO - Area to be deleted from a Land Subject to Inundation Overlay
- Municipal Boundary

**Disclaimer**  
 This publication may be of assistance to you but the State of Victoria and its employees do not guarantee that the publication is without flaw of any kind or is wholly appropriate for your particular purposes and therefore disclaims all liability for any error, loss or other consequence which may arise from you relying on any information in this publication.

© The State of Victoria Department of Environment, Land, Water and Planning 2021



Australian Map Grid Zone 55

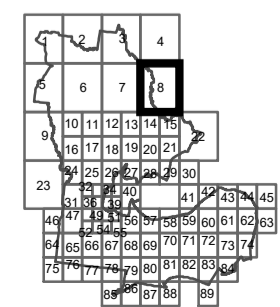


Planning Group  
 Printed: 12/04/2021  
 Amendment Version: 4



Environment,  
 Land, Water  
 and Planning

**INDEX TO ADJOINING SCHEME MAPS**



# GREATER GEELONG PLANNING SCHEME - LOCAL PROVISION AMENDMENT C339gee



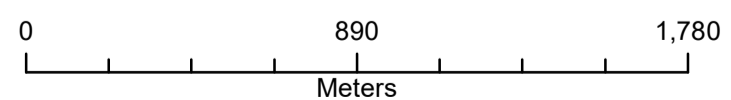
GOLDEN  
PLAINS  
SHIRE

**LEGEND**  
 D-FO - Area to be deleted from a Floodway Overlay

Municipal Boundary

**Disclaimer**  
 This publication may be of assistance to you but the State of Victoria and its employees do not guarantee that the publication is without flaw of any kind or is wholly appropriate for your particular purposes and therefore disclaims all liability for any error, loss or other consequence which may arise from you relying on any information in this publication.

© The State of Victoria Department of Environment, Land, Water and Planning 2021

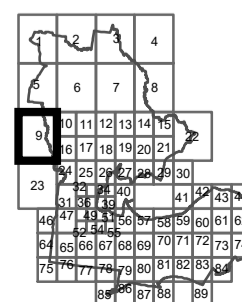


Planning Group  
 Printed: 12/04/2021  
 Amendment Version: 4

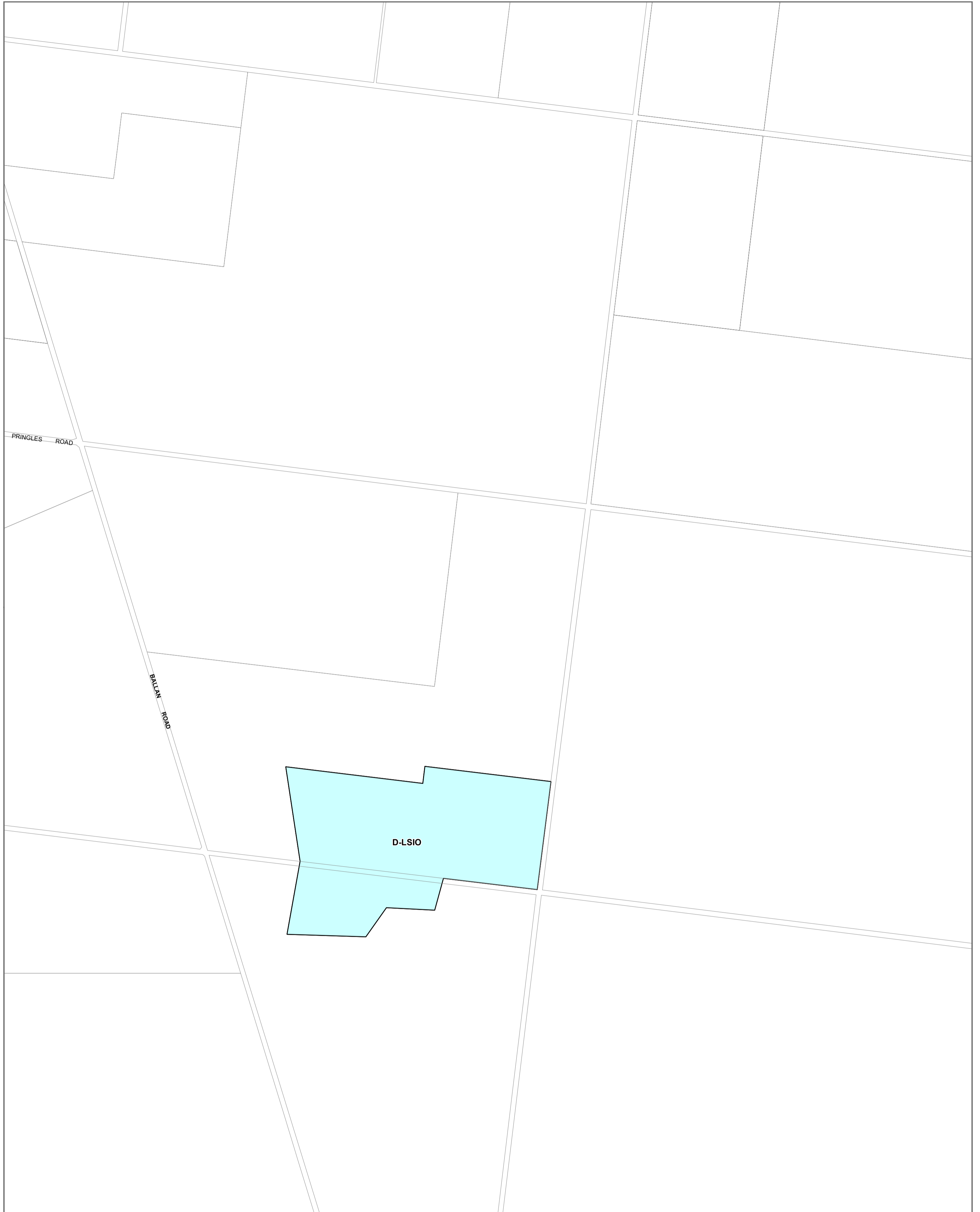


Environment,  
 Land, Water  
 and Planning

**INDEX TO ADJOINING SCHEME MAPS**



# GREATER GEELONG PLANNING SCHEME - LOCAL PROVISION AMENDMENT C339gee



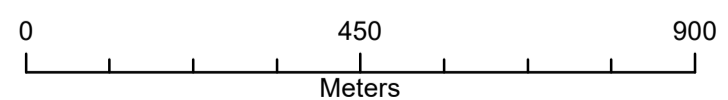
**LEGEND**

D-LSIO - Area to be deleted from a Land Subject to Inundation Overlay

Municipal Boundary

**Disclaimer**  
This publication may be of assistance to you but the State of Victoria and its employees do not guarantee that the publication is without flaw of any kind or is wholly appropriate for your particular purposes and therefore disclaims all liability for any error, loss or other consequence which may arise from you relying on any information in this publication.

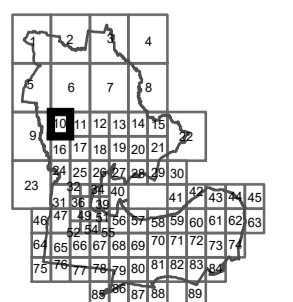
© The State of Victoria Department of Environment, Land, Water and Planning 2021



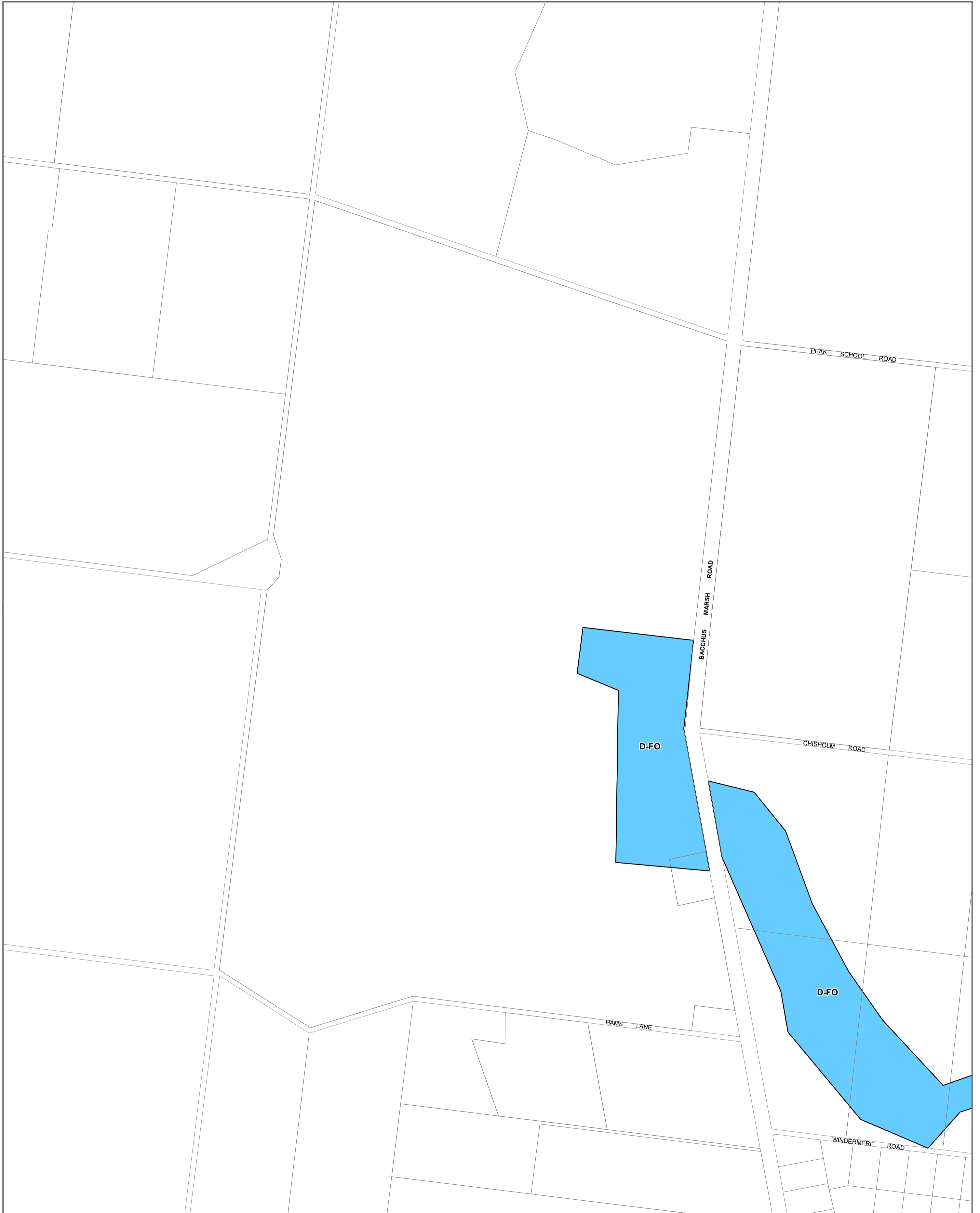
Planning Group  
Printed: 12/04/2021  
Amendment Version: 4



**INDEX TO ADJOINING SCHEME MAPS**



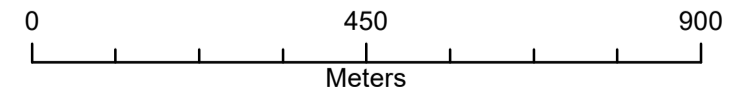
# GREATER GEELONG PLANNING SCHEME - LOCAL PROVISION AMENDMENT C339gee



**LEGEND**  
 D-FO - Area to be deleted from a Floodway Overlay

Municipal Boundary

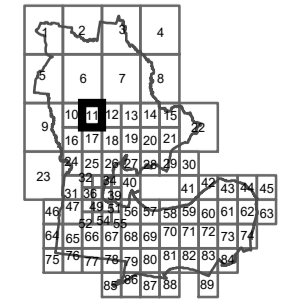
**Disclaimer**  
 This publication may be of assistance to you but the State of Victoria and its employees do not guarantee that the publication is without flaw of any kind or is wholly appropriate for your particular purposes and therefore disclaims all liability for any error, loss or other consequence which may arise from you relying on any information in this publication.  
 © The State of Victoria Department of Environment, Land, Water and Planning 2021



Planning Group  
 Printed: 12/04/2021  
 Amendment Version: 4



**INDEX TO ADJOINING SCHEME MAPS**



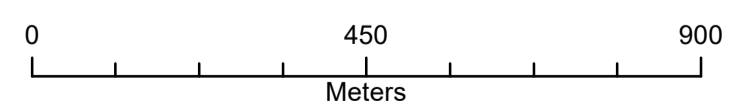
# GREATER GEELONG PLANNING SCHEME - LOCAL PROVISION AMENDMENT C339gee



**LEGEND**  
 D-FO - Area to be deleted from a Floodway Overlay

Municipal Boundary

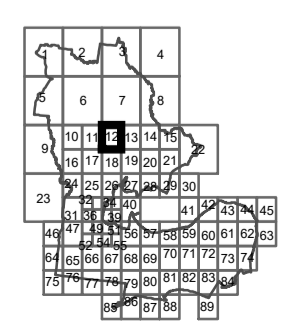
**Disclaimer**  
 This publication may be of assistance to you but the State of Victoria and its employees do not guarantee that the publication is without flaw of any kind or is wholly appropriate for your particular purposes and therefore disclaims all liability for any error, loss or other consequence which may arise from you relying on any information in this publication.  
 © The State of Victoria Department of Environment, Land, Water and Planning 2021



Planning Group  
 Printed: 12/04/2021  
 Amendment Version: 4



**INDEX TO ADJOINING SCHEME MAPS**



# GREATER GEELONG PLANNING SCHEME - LOCAL PROVISION AMENDMENT C339gee

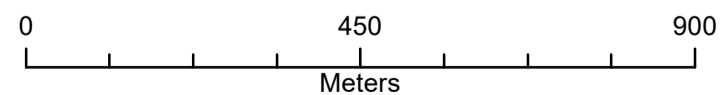


**LEGEND**

- D-LSIO - Area to be deleted from a Land Subject to Inundation Overlay
- Municipal Boundary

**Disclaimer**  
This publication may be of assistance to you but the State of Victoria and its employees do not guarantee that the publication is without flaw of any kind or is wholly appropriate for your particular purposes and therefore disclaims all liability for any error, loss or other consequence which may arise from you relying on any information in this publication.

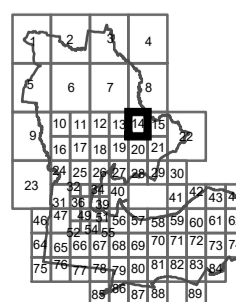
© The State of Victoria Department of Environment, Land, Water and Planning 2021



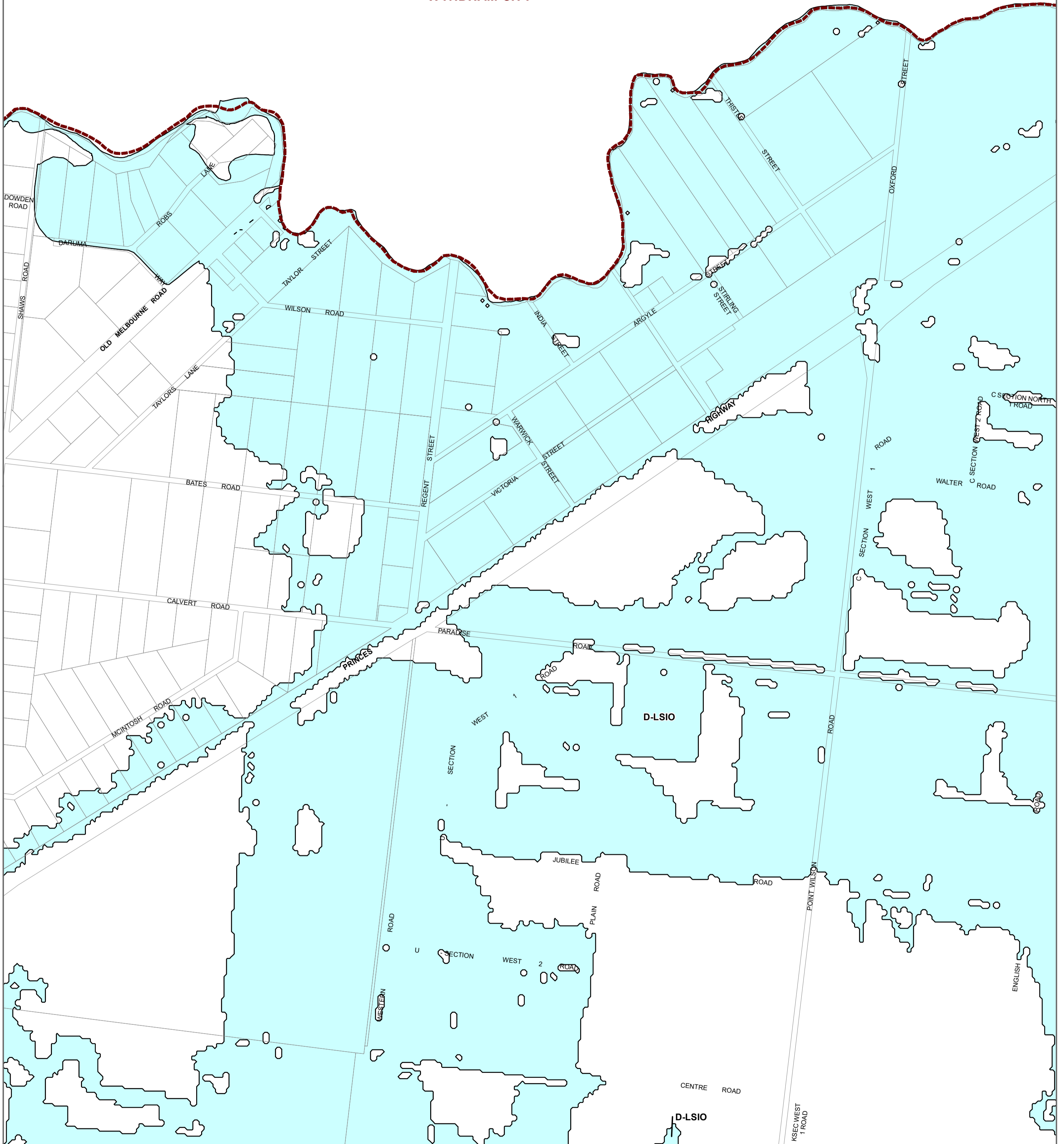
Planning Group  
Printed: 12/04/2021  
Amendment Version: 4



**INDEX TO ADJOINING SCHEME MAPS**

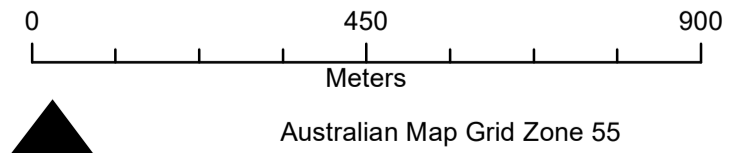


**WYNDHAM CITY**

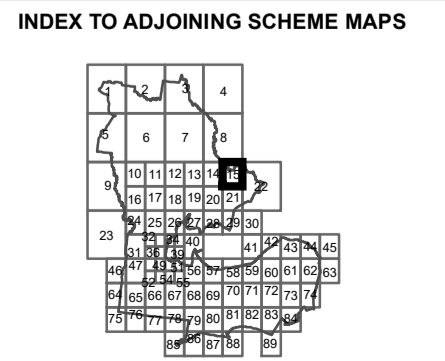


**LEGEND**  
 D-LSIO - Area to be deleted from a Land Subject to Inundation Overlay  
 Municipal Boundary

**Disclaimer**  
 This publication may be of assistance to you but the State of Victoria and its employees do not guarantee that the publication is without flaw of any kind or is wholly appropriate for your particular purposes and therefore disclaims all liability for any error, loss or other consequence which may arise from you relying on any information in this publication.  
 © The State of Victoria Department of Environment, Land, Water and Planning 2021



Planning Group  
 Printed: 12/04/2021  
 Amendment Version: 4



# GREATER GEELONG PLANNING SCHEME - LOCAL PROVISION AMENDMENT C339gee

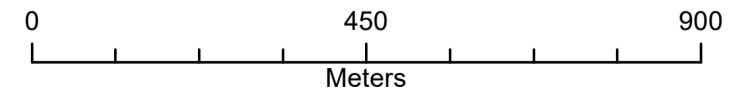


**LEGEND**  
 D-FO - Area to be deleted from a Floodway Overlay

Municipal Boundary

**Disclaimer**  
 This publication may be of assistance to you but the State of Victoria and its employees do not guarantee that the publication is without flaw of any kind or is wholly appropriate for your particular purposes and therefore disclaims all liability for any error, loss or other consequence which may arise from you relying on any information in this publication.

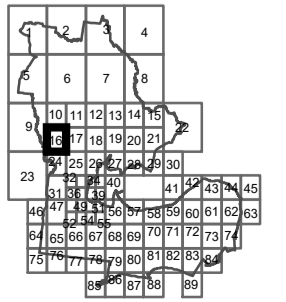
© The State of Victoria Department of Environment, Land, Water and Planning 2021



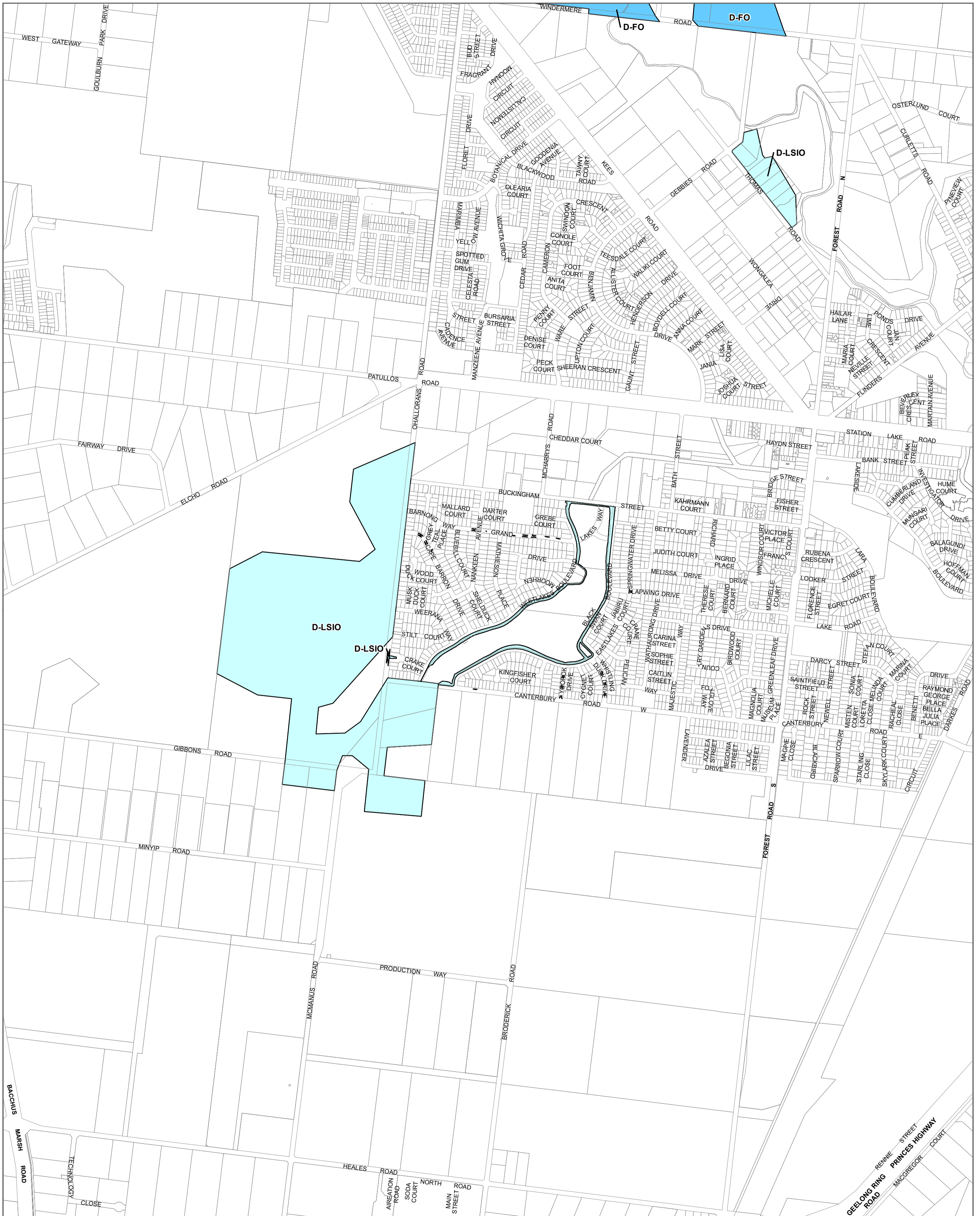
Planning Group  
 Printed: 12/04/2021  
 Amendment Version: 4



**INDEX TO ADJOINING SCHEME MAPS**

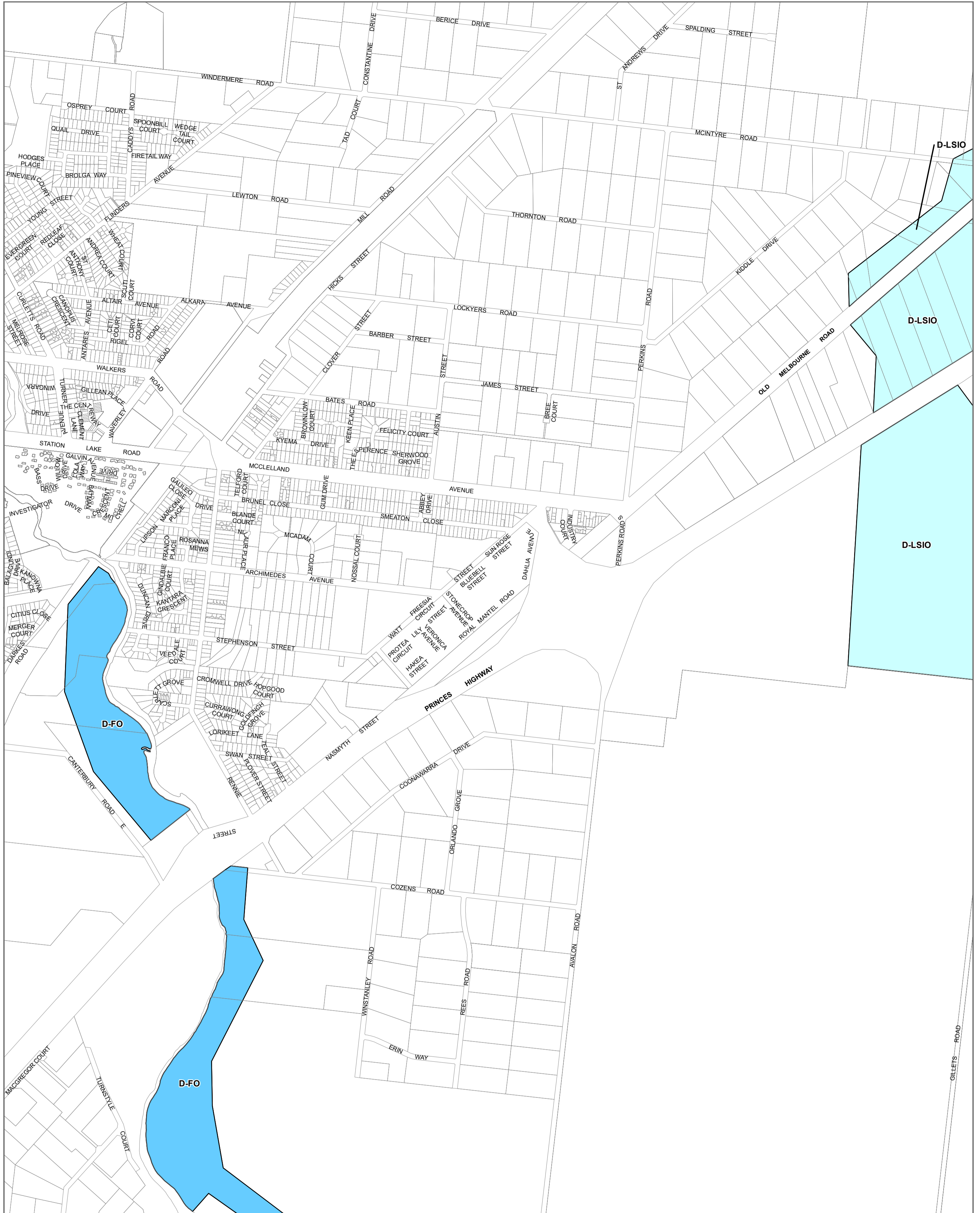


# GREATER GEELONG PLANNING SCHEME - LOCAL PROVISION AMENDMENT C339gee



<p><b>LEGEND</b></p> <p><span style="display: inline-block; width: 15px; height: 10px; background-color: cyan; border: 1px solid black; margin-right: 5px;"></span> D-FO - Area to be deleted from a Floodway Overlay</p> <p><span style="display: inline-block; width: 15px; height: 10px; background-color: cyan; border: 1px solid black; margin-right: 5px;"></span> D-LSIO - Area to be deleted from a Land Subject to Inundation Overlay</p>	<p><span style="display: inline-block; width: 15px; height: 10px; border-top: 1px dashed red; border-bottom: 1px dashed red; margin-right: 5px;"></span> Municipal Boundary</p>	<p><b>Disclaimer</b> This publication may be of assistance to you but the State of Victoria and its employees do not guarantee that the publication is without flaw of any kind or is wholly appropriate for your particular purposes and therefore disclaims all liability for any error, loss or other consequence which may arise from you relying on any information in this publication.</p> <p>© The State of Victoria Department of Environment, Land, Water and Planning 2021</p>	<p style="text-align: center;">0                      450                      900 Meters</p> <p style="text-align: center;">NORTH</p> <p style="text-align: center;">Planning Group Printed: 12/04/2021 Amendment Version: 4</p> <p style="text-align: center;"><b>VICTORIA</b> State Government</p> <p style="text-align: center;">Environment, Land, Water and Planning</p>	<p><b>INDEX TO ADJOINING SCHEME MAPS</b></p>
--	---	---	--	--

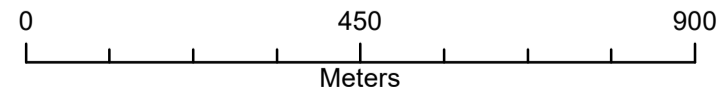
# GREATER GEELONG PLANNING SCHEME - LOCAL PROVISION AMENDMENT C339gee



- LEGEND**
- D-FO - Area to be deleted from a Floodway Overlay
  - D-LSIO - Area to be deleted from a Land Subject to Inundation Overlay
  - Municipal Boundary

**Disclaimer**  
This publication may be of assistance to you but the State of Victoria and its employees do not guarantee that the publication is without flaw of any kind or is wholly appropriate for your particular purposes and therefore disclaims all liability for any error, loss or other consequence which may arise from you relying on any information in this publication.

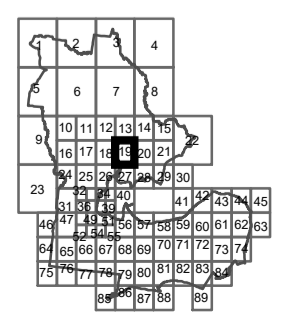
© The State of Victoria Department of Environment, Land, Water and Planning 2021



Planning Group  
Printed: 12/04/2021  
Amendment Version: 4



**INDEX TO ADJOINING SCHEME MAPS**



# GREATER GEELONG PLANNING SCHEME - LOCAL PROVISION AMENDMENT C339gee

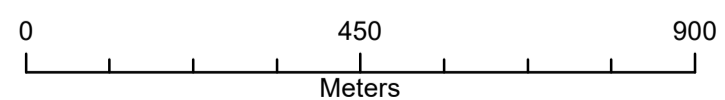


**LEGEND**

- D-LSIO - Area to be deleted from a Land Subject to Inundation Overlay
- Municipal Boundary

**Disclaimer**  
 This publication may be of assistance to you but the State of Victoria and its employees do not guarantee that the publication is without flaw of any kind or is wholly appropriate for your particular purposes and therefore disclaims all liability for any error, loss or other consequence which may arise from you relying on any information in this publication.

© The State of Victoria Department of Environment, Land, Water and Planning 2021

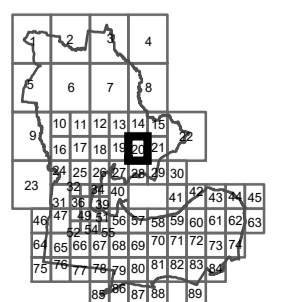


Planning Group  
 Printed: 12/04/2021  
 Amendment Version: 4

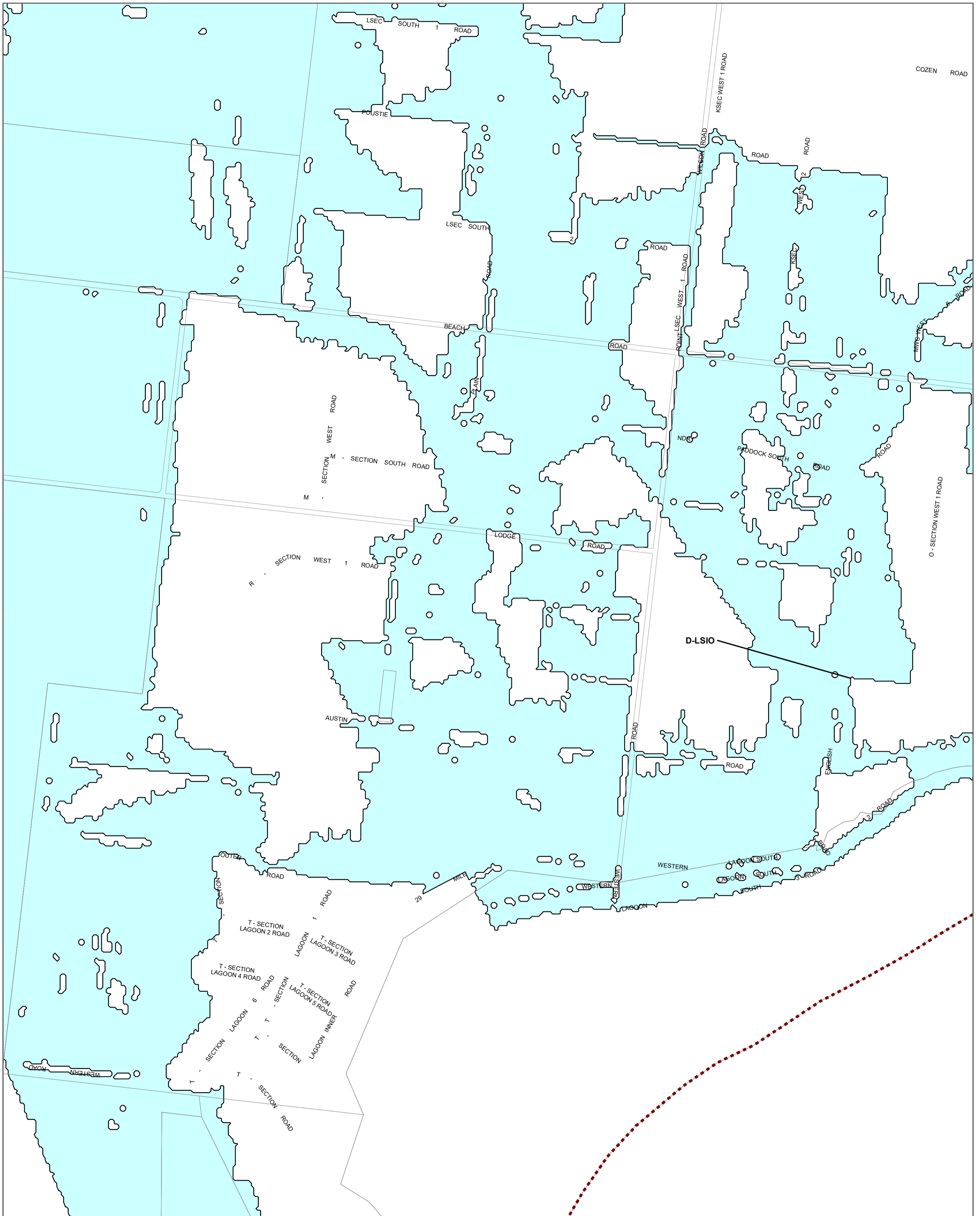


Environment,  
 Land, Water  
 and Planning

**INDEX TO ADJOINING SCHEME MAPS**



# GREATER GEELONG PLANNING SCHEME - LOCAL PROVISION AMENDMENT C339gee

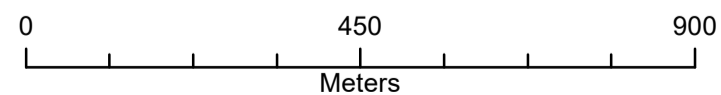


**LEGEND**

- D-LSIO - Area to be deleted from a Land Subject to Inundation Overlay
- Municipal Boundary

**Disclaimer**  
This publication may be of assistance to you but the State of Victoria and its employees do not guarantee that the publication is without flaw of any kind or is wholly appropriate for your particular purposes and therefore disclaims all liability for any error, loss or other consequence which may arise from you relying on any information in this publication.

© The State of Victoria Department of Environment, Land, Water and Planning 2021

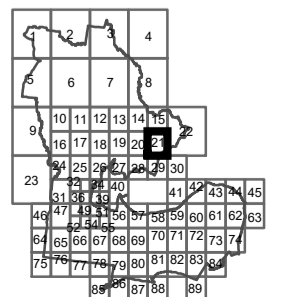


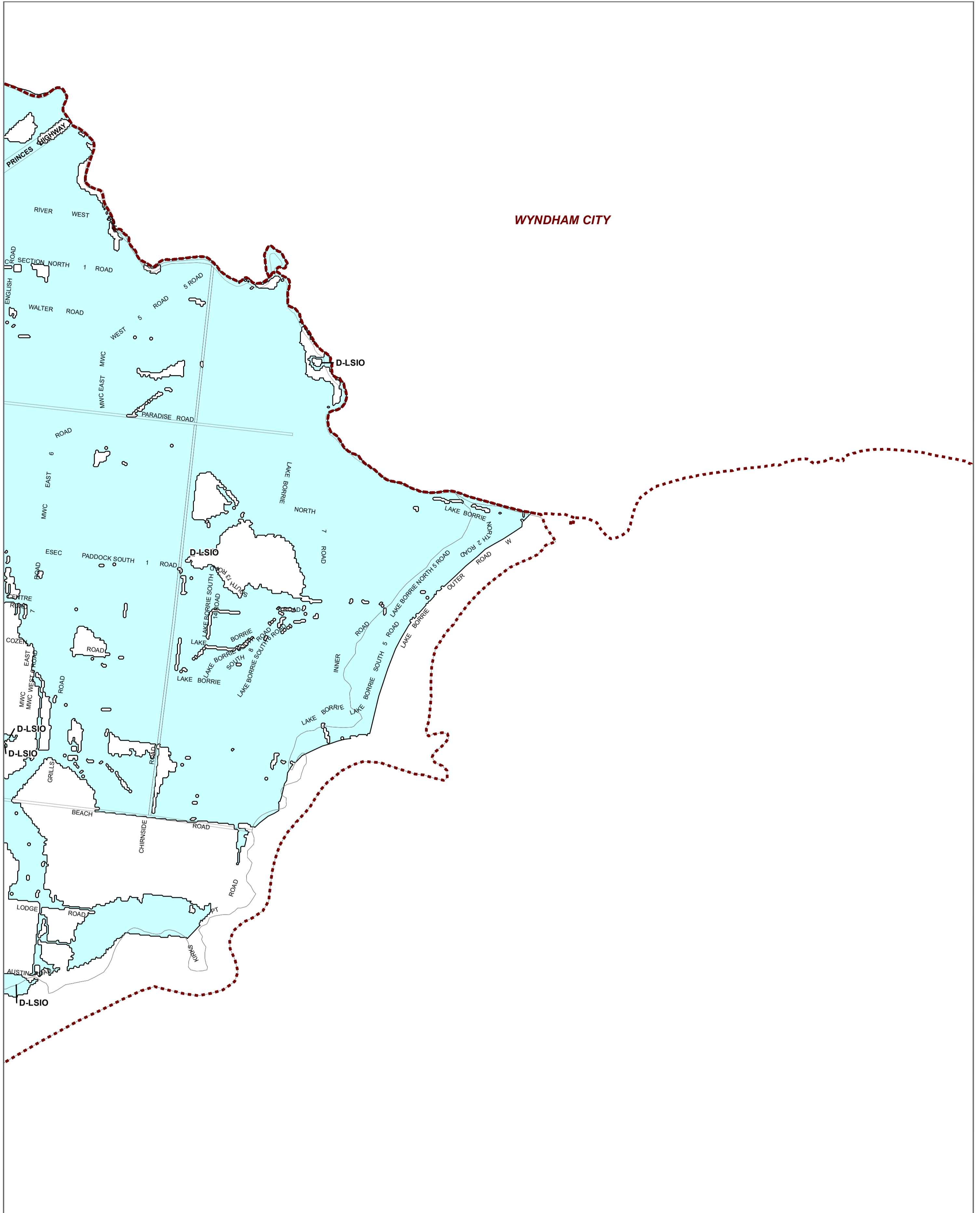
Planning Group  
Printed: 12/04/2021  
Amendment Version: 4



Environment,  
Land, Water  
and Planning

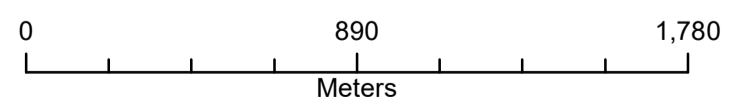
**INDEX TO ADJOINING SCHEME MAPS**





**LEGEND**  
 D-LSIO - Area to be deleted from a Land Subject to Inundation Overlay  
 Municipal Boundary

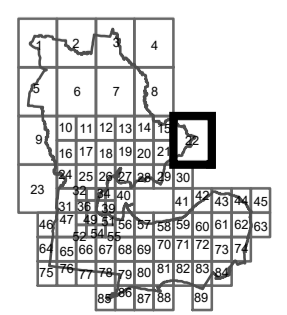
**Disclaimer**  
 This publication may be of assistance to you but the State of Victoria and its employees do not guarantee that the publication is without flaw of any kind or is wholly appropriate for your particular purposes and therefore disclaims all liability for any error, loss or other consequence which may arise from you relying on any information in this publication.  
 © The State of Victoria Department of Environment, Land, Water and Planning 2021



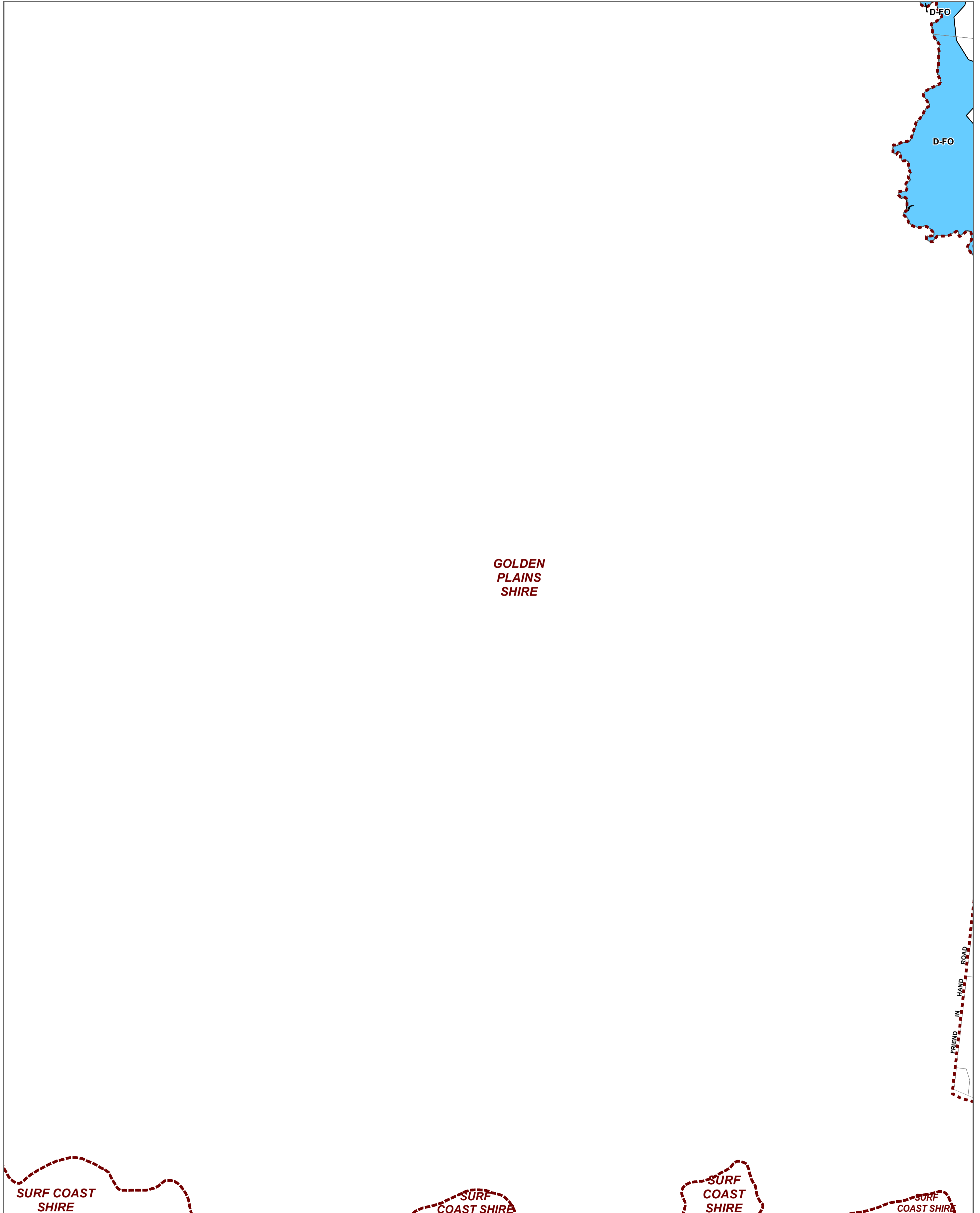
Planning Group  
 Printed: 12/04/2021  
 Amendment Version: 4



**INDEX TO ADJOINING SCHEME MAPS**



# GREATER GEELONG PLANNING SCHEME - LOCAL PROVISION AMENDMENT C339gee

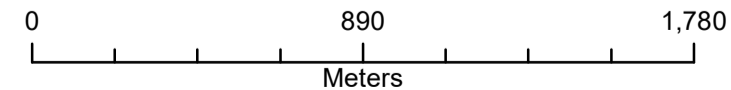


**LEGEND**  
 D-FO - Area to be deleted from a Floodway Overlay

Municipal Boundary

**Disclaimer**  
 This publication may be of assistance to you but the State of Victoria and its employees do not guarantee that the publication is without flaw of any kind or is wholly appropriate for your particular purposes and therefore disclaims all liability for any error, loss or other consequence which may arise from you relying on any information in this publication.

© The State of Victoria Department of Environment, Land, Water and Planning 2021

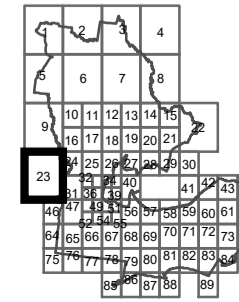


Planning Group  
 Printed: 12/04/2021  
 Amendment Version: 4

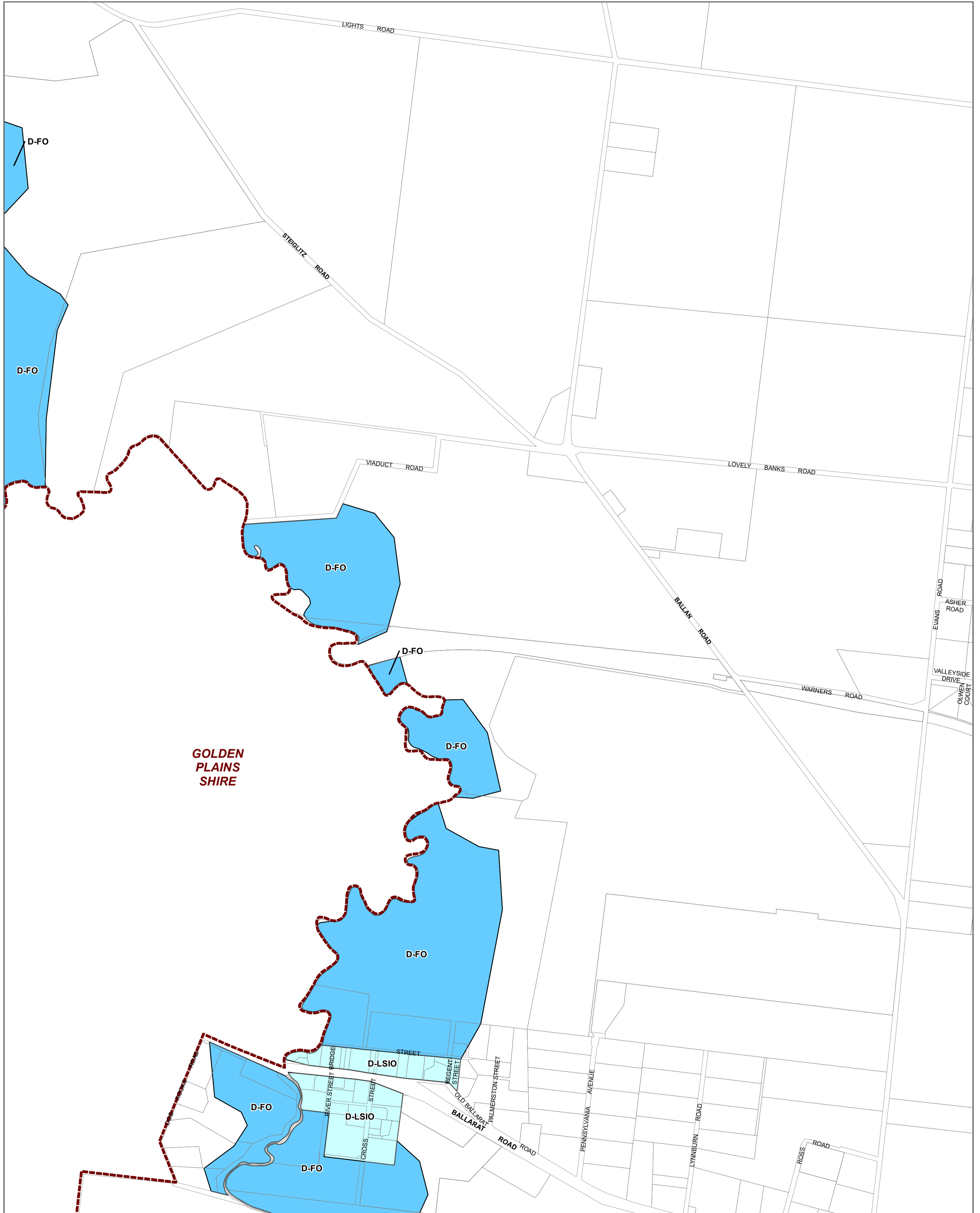


Environment,  
 Land, Water  
 and Planning

**INDEX TO ADJOINING SCHEME MAPS**



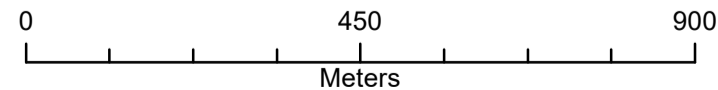
# GREATER GEELONG PLANNING SCHEME - LOCAL PROVISION AMENDMENT C339gee



- LEGEND**
- D-FO - Area to be deleted from a Floodway Overlay
  - D-LSIO - Area to be deleted from a Land Subject to Inundation Overlay
  - Municipal Boundary

**Disclaimer**  
This publication may be of assistance to you but the State of Victoria and its employees do not guarantee that the publication is without flaw of any kind or is wholly appropriate for your particular purposes and therefore disclaims all liability for any error, loss or other consequence which may arise from you relying on any information in this publication.

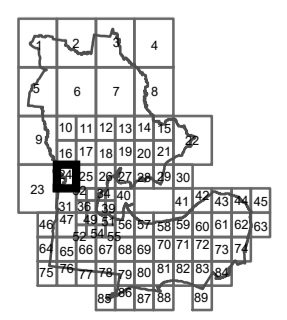
© The State of Victoria Department of Environment, Land, Water and Planning 2021



Planning Group  
Printed: 12/04/2021  
Amendment Version: 4



**INDEX TO ADJOINING SCHEME MAPS**

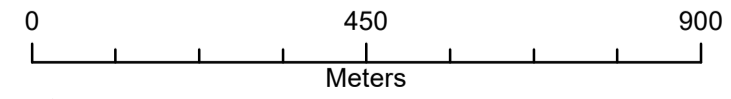


# GREATER GEELONG PLANNING SCHEME - LOCAL PROVISION AMENDMENT C339gee

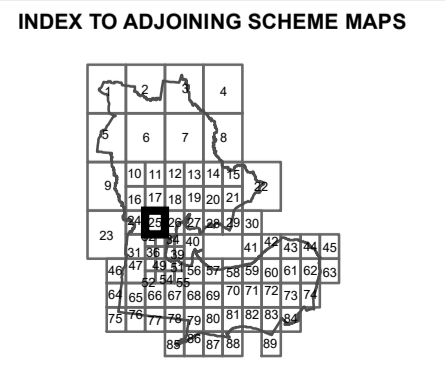


**LEGEND**  
 D-LSIO - Area to be deleted from a Land Subject to Inundation Overlay  
 Municipal Boundary

**Disclaimer**  
 This publication may be of assistance to you but the State of Victoria and its employees do not guarantee that the publication is without flaw of any kind or is wholly appropriate for your particular purposes and therefore disclaims all liability for any error, loss or other consequence which may arise from you relying on any information in this publication.  
 © The State of Victoria Department of Environment, Land, Water and Planning 2021



Planning Group  
 Printed: 12/04/2021  
 Amendment Version: 4



# GREATER GEELONG PLANNING SCHEME - LOCAL PROVISION AMENDMENT C339gee

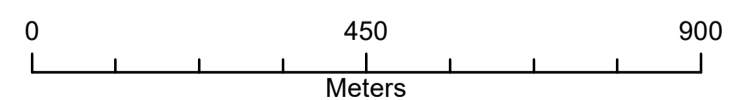


**LEGEND**  
■ D-FO - Area to be deleted from a Floodway Overlay

- - - Municipal Boundary

**Disclaimer**  
 This publication may be of assistance to you but the State of Victoria and its employees do not guarantee that the publication is without flaw of any kind or is wholly appropriate for your particular purposes and therefore disclaims all liability for any error, loss or other consequence which may arise from you relying on any information in this publication.

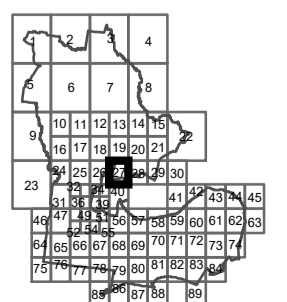
© The State of Victoria Department of Environment, Land, Water and Planning 2021



Planning Group  
 Printed: 12/04/2021  
 Amendment Version: 4



**INDEX TO ADJOINING SCHEME MAPS**



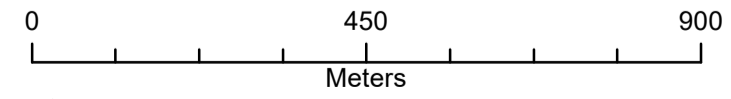


**LEGEND**

- D-LSIO - Area to be deleted from a Land Subject to Inundation Overlay
- Municipal Boundary

**Disclaimer**  
 This publication may be of assistance to you but the State of Victoria and its employees do not guarantee that the publication is without flaw of any kind or is wholly appropriate for your particular purposes and therefore disclaims all liability for any error, loss or other consequence which may arise from you relying on any information in this publication.

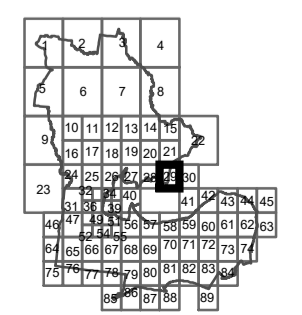
© The State of Victoria Department of Environment, Land, Water and Planning 2021



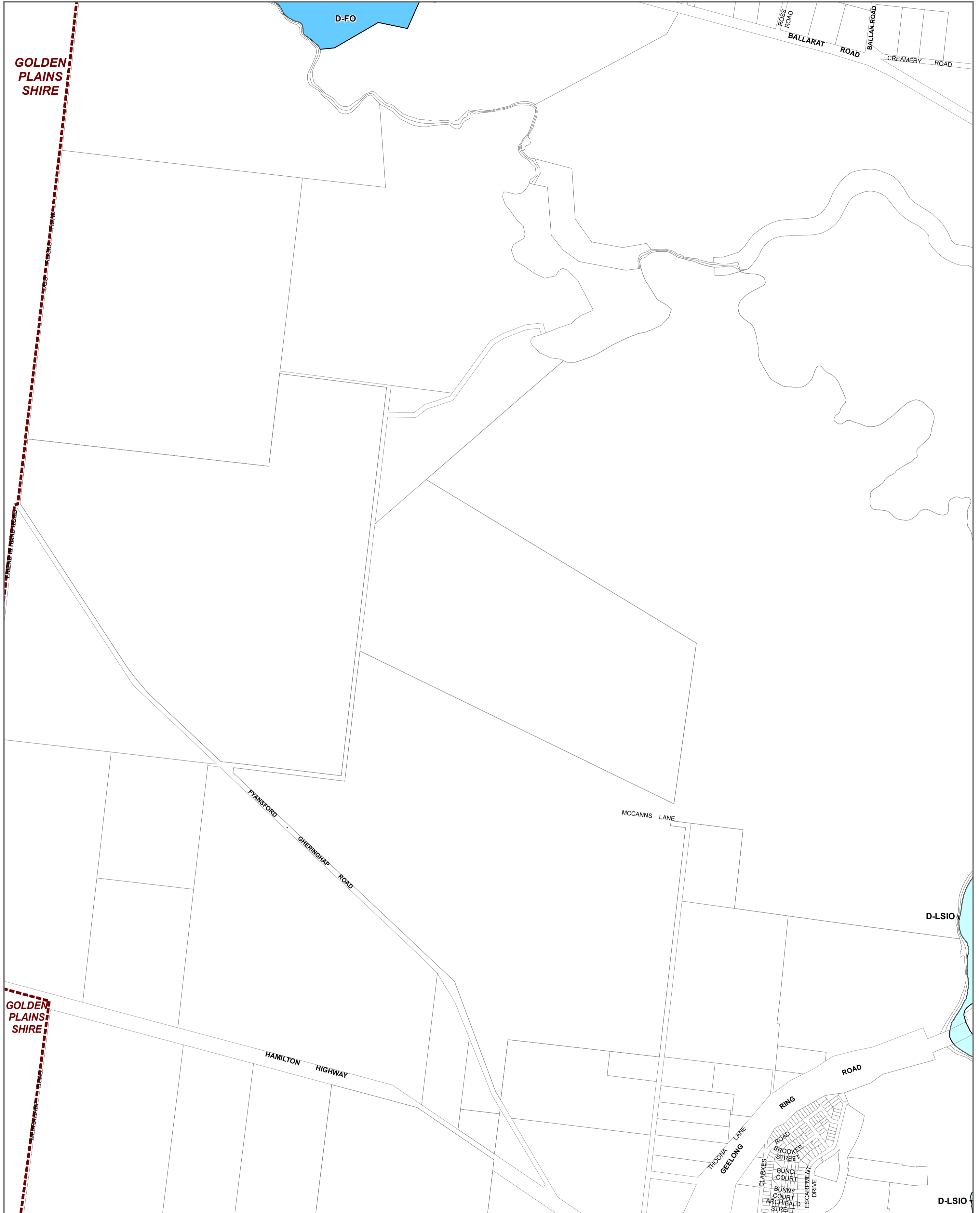
Planning Group  
 Printed: 12/04/2021  
 Amendment Version: 4



**INDEX TO ADJOINING SCHEME MAPS**



GREATER GEELONG PLANNING SCHEME - LOCAL PROVISION  
**AMENDMENT C339gee**



**LEGEND**

- D-FO - Area to be deleted from a Floodway Overlay
- D-LSIO - Area to be deleted from a Land Subject to Inundation Overlay
- Municipal Boundary

**Disclaimer**  
 This publication may be of assistance to you but the State of Victoria and its employees do not guarantee that the publication is without flaw of any kind or is wholly appropriate for your particular purposes and therefore disclaims all liability for any error, loss or other consequence which may arise from you relying on any information in this publication.

© The State of Victoria Department of Environment, Land, Water and Planning 2021

0 450 900  
 Meters  
 Australian Map Grid Zone 55

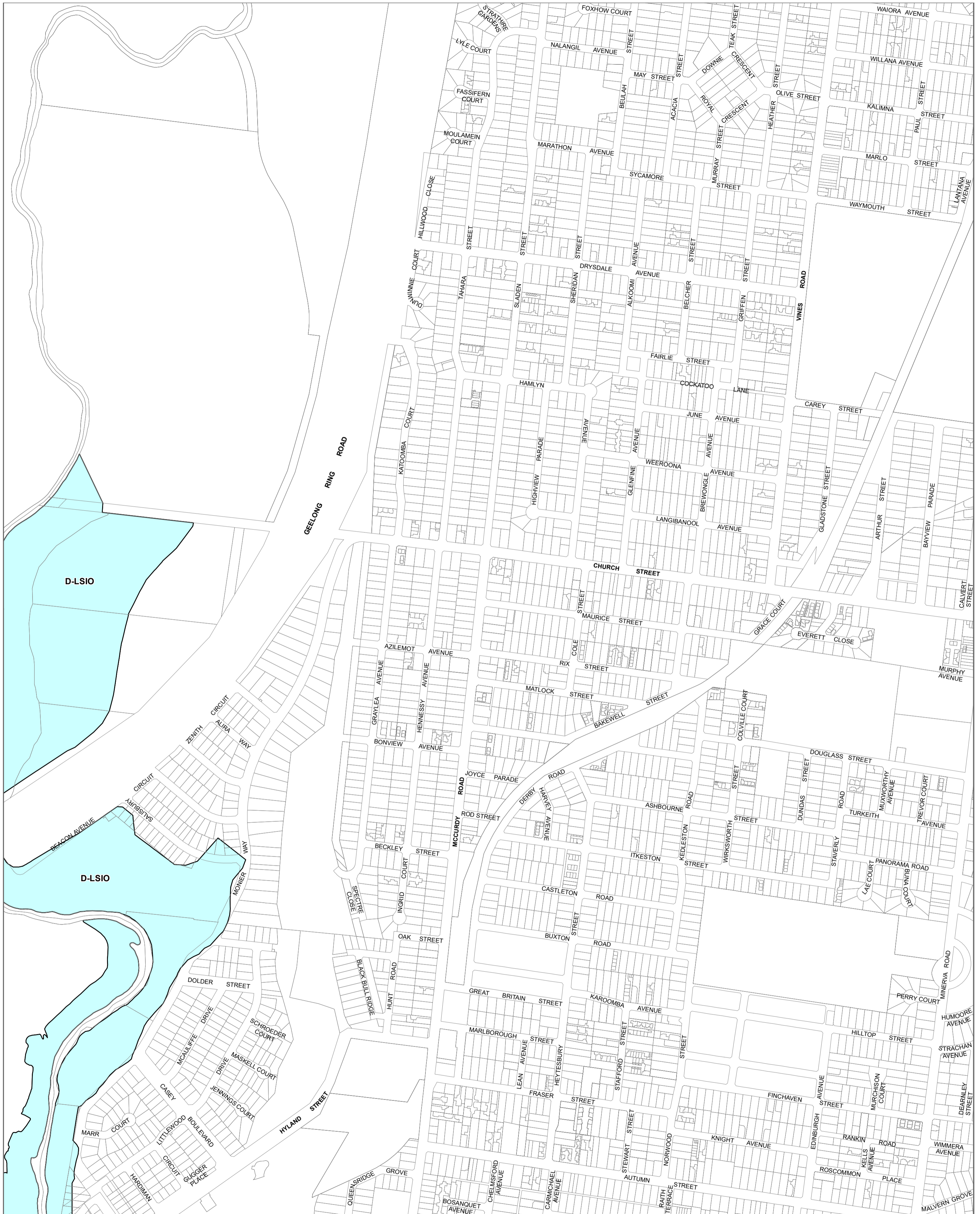
**NORTH**

Planning Group  
 Printed: 12/04/2021  
 Amendment Version: 4

**VICTORIA** State Government | Environment, Land, Water and Planning

**INDEX TO ADJOINING SCHEME MAPS**

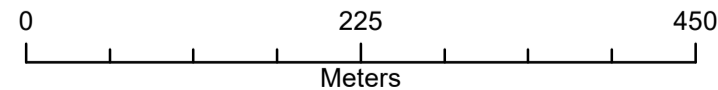
# GREATER GEELONG PLANNING SCHEME - LOCAL PROVISION AMENDMENT C339gee



**LEGEND**  
 D-LSIO - Area to be deleted from a Land Subject to Inundation Overlay  
 Municipal Boundary

**Disclaimer**  
 This publication may be of assistance to you but the State of Victoria and its employees do not guarantee that the publication is without flaw of any kind or is wholly appropriate for your particular purposes and therefore disclaims all liability for any error, loss or other consequence which may arise from you relying on any information in this publication.

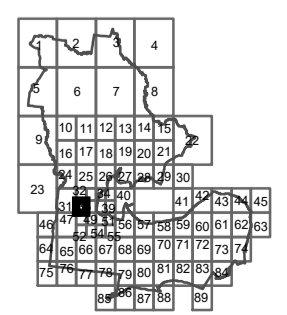
© The State of Victoria Department of Environment, Land, Water and Planning 2021



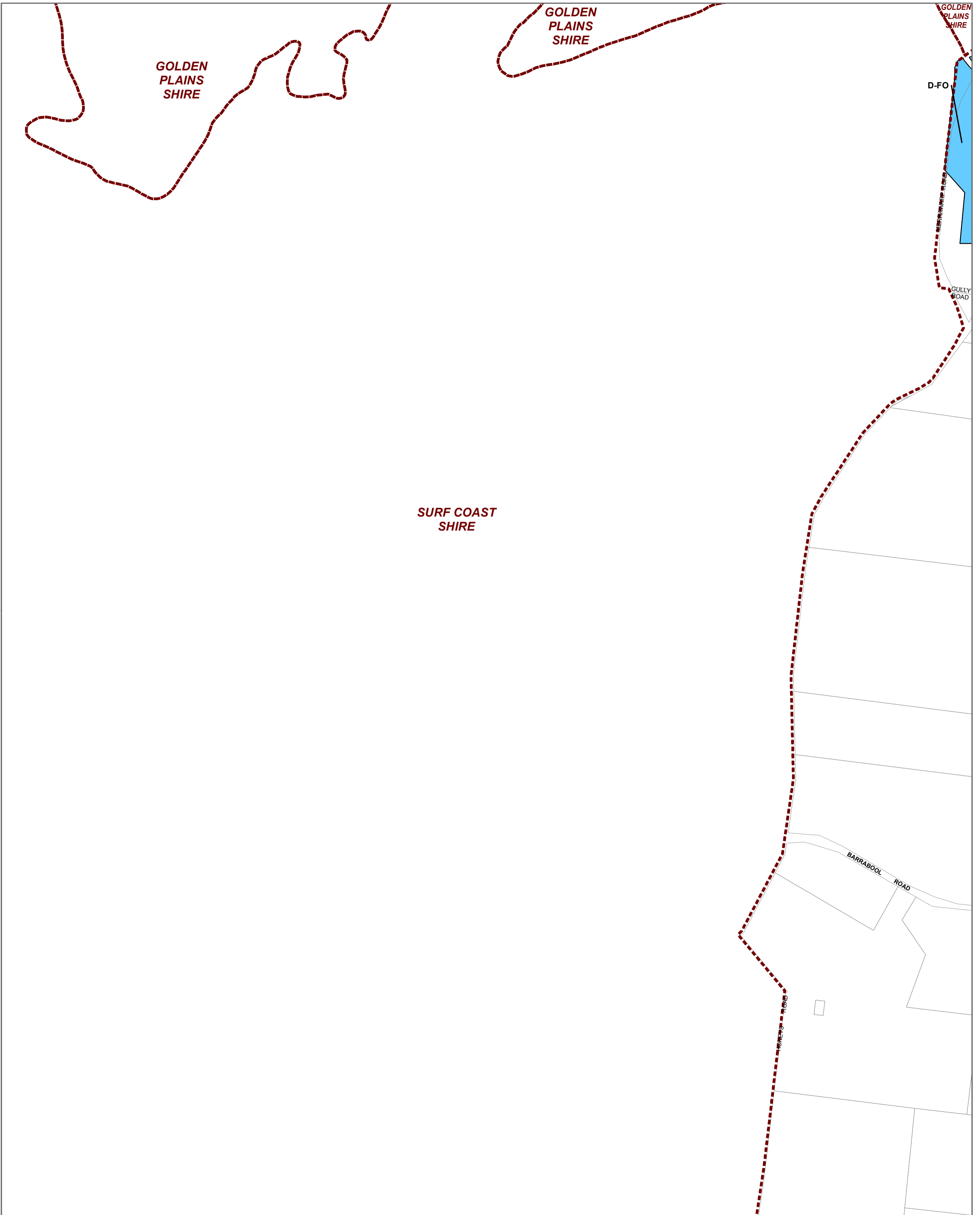
Planning Group  
 Printed: 12/04/2021  
 Amendment Version: 4




**INDEX TO ADJOINING SCHEME MAPS**



# GREATER GEELONG PLANNING SCHEME - LOCAL PROVISION AMENDMENT C339gee



**LEGEND**  
 D-FO - Area to be deleted from a Floodway Overlay

 Municipal Boundary

**Disclaimer**  
 This publication may be of assistance to you but the State of Victoria and its employees do not guarantee that the publication is without flaw of any kind or is wholly appropriate for your particular purposes and therefore disclaims all liability for any error, loss or other consequence which may arise from you relying on any information in this publication.

© The State of Victoria Department of Environment, Land, Water and Planning 2021

0 450 900  
 Meters

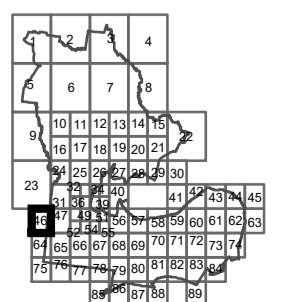


Planning Group  
 Printed: 12/04/2021  
 Amendment Version: 4

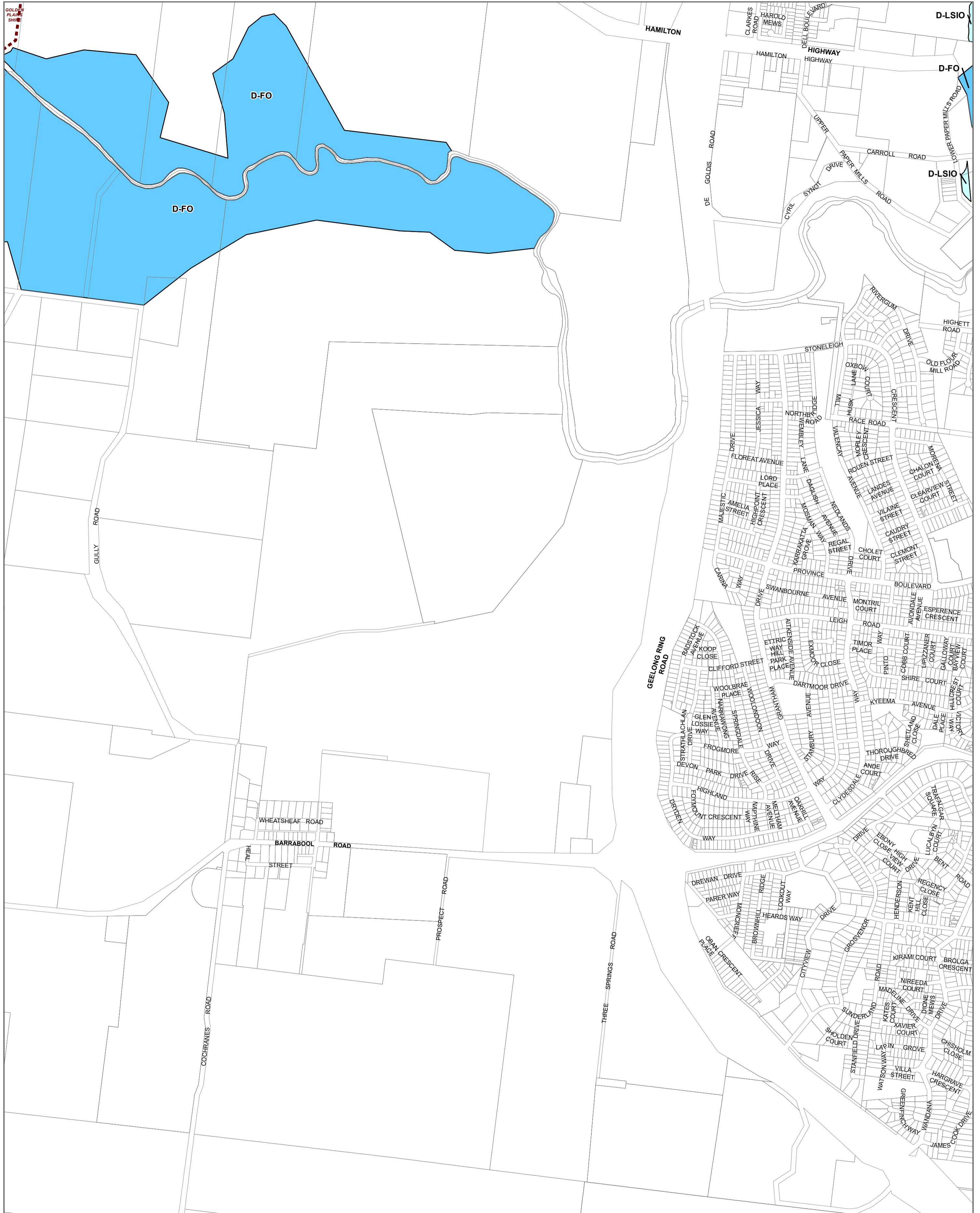


Environment,  
 Land, Water  
 and Planning

**INDEX TO ADJOINING SCHEME MAPS**

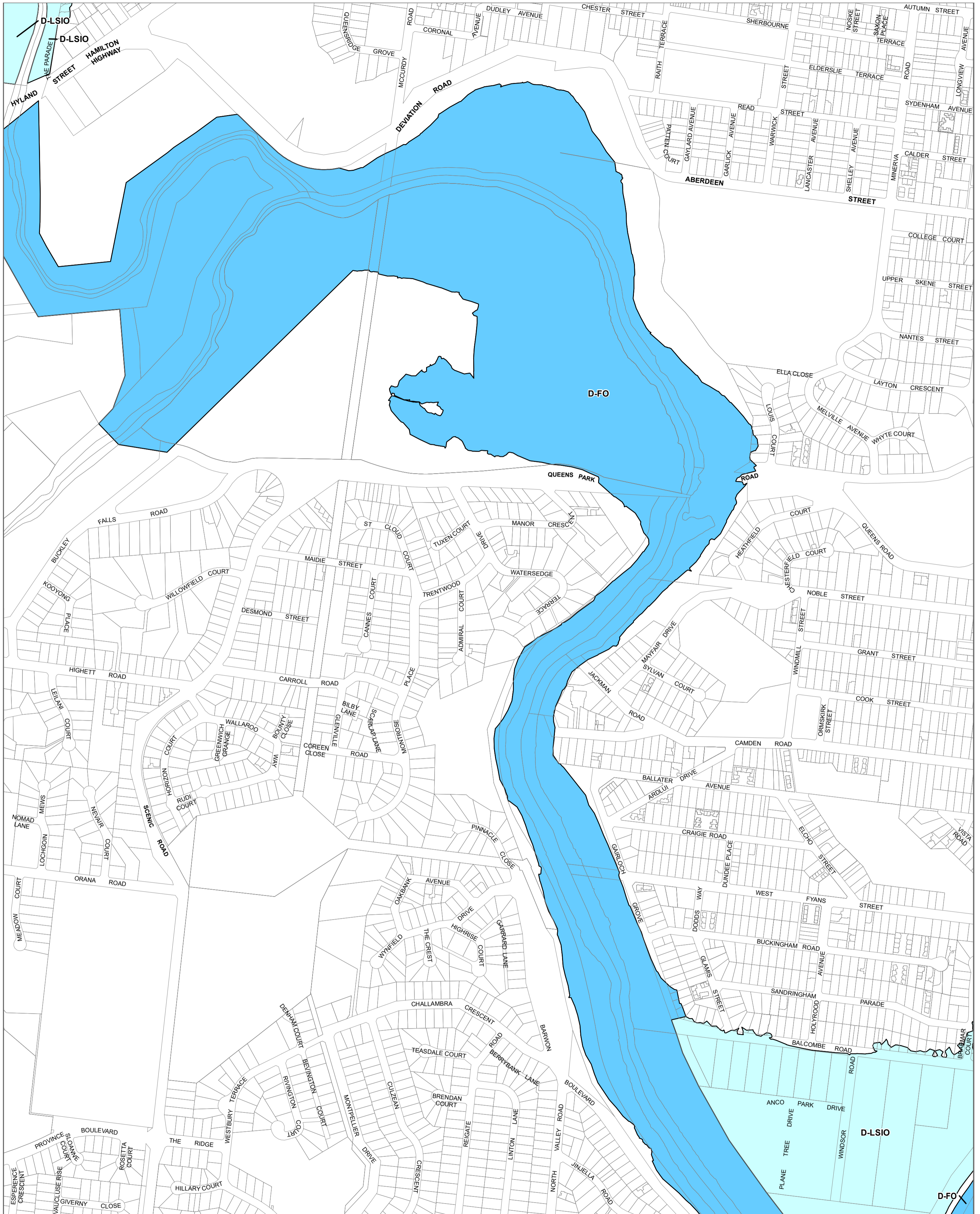


# GREATER GEELONG PLANNING SCHEME - LOCAL PROVISION AMENDMENT C339gee



<p><b>LEGEND</b></p> <p><span style="display: inline-block; width: 15px; height: 10px; background-color: #ADD8E6; border: 1px solid black; margin-right: 5px;"></span> D-FO - Area to be deleted from a Floodway Overlay</p> <p><span style="display: inline-block; width: 15px; height: 10px; background-color: #ADD8E6; border: 1px solid black; margin-right: 5px;"></span> D-LSIO - Area to be deleted from a Land Subject to Inundation Overlay</p> <p><span style="display: inline-block; width: 15px; height: 10px; border-top: 1px dashed red; border-bottom: 1px dashed red; margin-right: 5px;"></span> Municipal Boundary</p>	<p><b>Disclaimer</b></p> <p>This publication may be of assistance to you but the State of Victoria and its employees do not guarantee that the publication is without flaw of any kind or is wholly appropriate for your particular purposes and therefore disclaims all liability for any error, loss or other consequence which may arise from you relying on any information in this publication.</p> <p>© The State of Victoria Department of Environment, Land, Water and Planning 2021</p>	<p>0                      450                      900</p> <p>Meters</p> <p>Australian Map Grid Zone 55</p> <p><b>NORTH</b></p> <p>Planning Group Printed: 12/04/2021 Amendment Version: 4</p>	<p><b>INDEX TO ADJOINING SCHEME MAPS</b></p>
--	--	--	--

# GREATER GEELONG PLANNING SCHEME - LOCAL PROVISION AMENDMENT C339gee



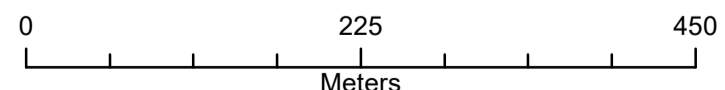
**LEGEND**

- D-FO - Area to be deleted from a Floodway Overlay
- D-LSIO - Area to be deleted from a Land Subject to Inundation Overlay

- Municipal Boundary

**Disclaimer**  
This publication may be of assistance to you but the State of Victoria and its employees do not guarantee that the publication is without flaw of any kind or is wholly appropriate for your particular purposes and therefore disclaims all liability for any error, loss or other consequence which may arise from you relying on any information in this publication.

© The State of Victoria Department of Environment, Land, Water and Planning 2021



Australian Map Grid Zone 55

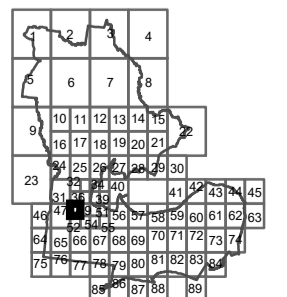


Planning Group  
Printed: 12/04/2021  
Amendment Version: 4



Environment,  
Land, Water  
and Planning

**INDEX TO ADJOINING SCHEME MAPS**



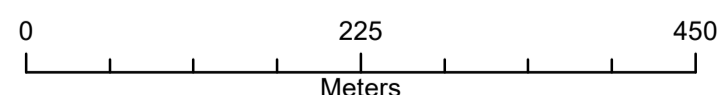
# GREATER GEELONG PLANNING SCHEME - LOCAL PROVISION AMENDMENT C339gee



- LEGEND**
- D-FO - Area to be deleted from a Floodway Overlay
  - D-LSIO - Area to be deleted from a Land Subject to Inundation Overlay
  - Municipal Boundary

**Disclaimer**  
This publication may be of assistance to you but the State of Victoria and its employees do not guarantee that the publication is without flaw of any kind or is wholly appropriate for your particular purposes and therefore disclaims all liability for any error, loss or other consequence which may arise from you relying on any information in this publication.

© The State of Victoria Department of Environment, Land, Water and Planning 2021

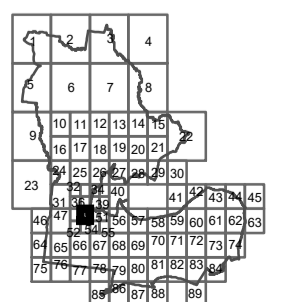


Planning Group  
Printed: 12/04/2021  
Amendment Version: 4



Environment,  
Land, Water  
and Planning

INDEX TO ADJOINING SCHEME MAPS



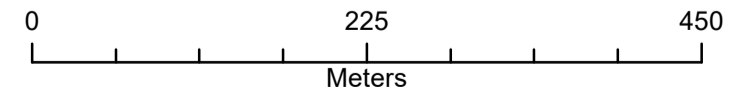
# GREATER GEELONG PLANNING SCHEME - LOCAL PROVISION AMENDMENT C339gee



**LEGEND**  
 D-LSIO - Area to be deleted from a Land Subject to Inundation Overlay  
 Municipal Boundary

**Disclaimer**  
 This publication may be of assistance to you but the State of Victoria and its employees do not guarantee that the publication is without flaw of any kind or is wholly appropriate for your particular purposes and therefore disclaims all liability for any error, loss or other consequence which may arise from you relying on any information in this publication.

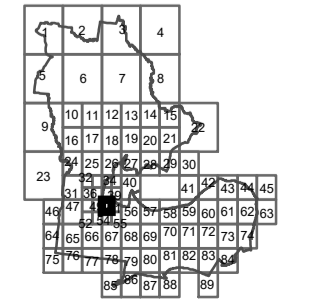
© The State of Victoria Department of Environment, Land, Water and Planning 2021



Planning Group  
 Printed: 12/04/2021  
 Amendment Version: 4



**INDEX TO ADJOINING SCHEME MAPS**



# GREATER GEELONG PLANNING SCHEME - LOCAL PROVISION AMENDMENT C339gee



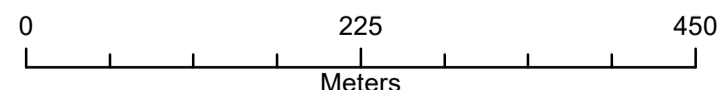
**LEGEND**

- D-FO - Area to be deleted from a Floodway Overlay
- D-LSIO - Area to be deleted from a Land Subject to Inundation Overlay

- Municipal Boundary

**Disclaimer**  
This publication may be of assistance to you but the State of Victoria and its employees do not guarantee that the publication is without flaw of any kind or is wholly appropriate for your particular purposes and therefore disclaims all liability for any error, loss or other consequence which may arise from you relying on any information in this publication.

© The State of Victoria Department of Environment, Land, Water and Planning 2021

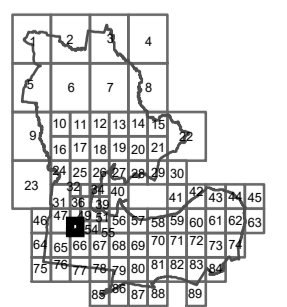


Planning Group  
Printed: 12/04/2021  
Amendment Version: 4

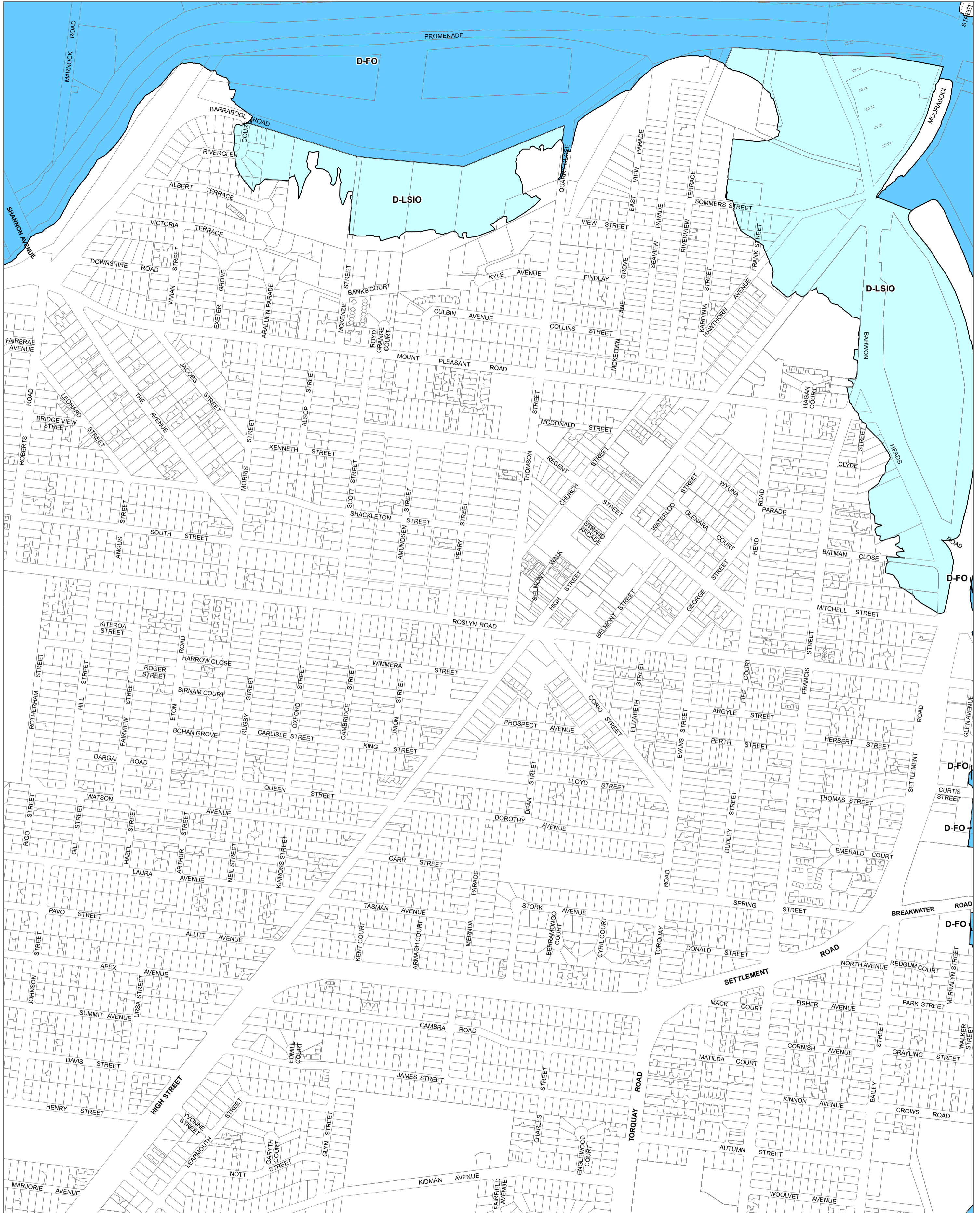


Environment,  
Land, Water  
and Planning

**INDEX TO ADJOINING SCHEME MAPS**

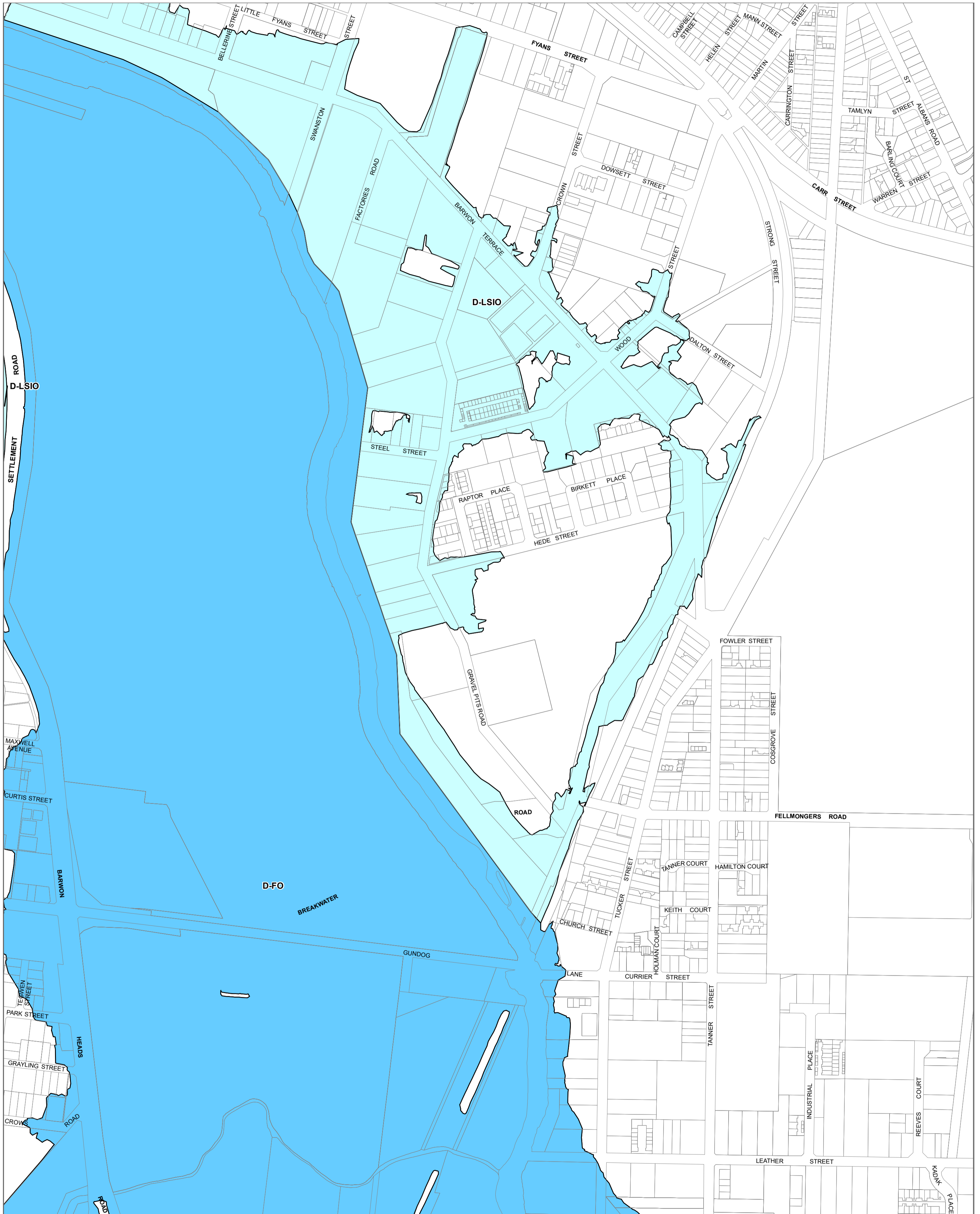


# GREATER GEELONG PLANNING SCHEME - LOCAL PROVISION AMENDMENT C339gee



<p><b>LEGEND</b></p> <p><span style="display: inline-block; width: 15px; height: 10px; background-color: lightblue; border: 1px solid black; margin-right: 5px;"></span> D-FO - Area to be deleted from a Floodway Overlay</p> <p><span style="display: inline-block; width: 15px; height: 10px; background-color: lightgreen; border: 1px solid black; margin-right: 5px;"></span> D-LSIO - Area to be deleted from a Land Subject to Inundation Overlay</p> <p><span style="display: inline-block; width: 15px; height: 10px; border-top: 1px dashed red; border-bottom: 1px dashed red; margin-right: 5px;"></span> Municipal Boundary</p>	<p><b>Disclaimer</b></p> <p>This publication may be of assistance to you but the State of Victoria and its employees do not guarantee that the publication is without flaw of any kind or is wholly appropriate for your particular purposes and therefore disclaims all liability for any error, loss or other consequence which may arise from you relying on any information in this publication.</p> <p>© The State of Victoria Department of Environment, Land, Water and Planning 2021</p>	<p>0                      225                      450</p> <p>Meters</p> <p><b>NORTH</b></p> <p>Planning Group Printed: 12/04/2021 Amendment Version: 4</p>	<p><b>INDEX TO ADJOINING SCHEME MAPS</b></p>
		<p>Environment, Land, Water and Planning</p>	

# GREATER GEELONG PLANNING SCHEME - LOCAL PROVISION AMENDMENT C339gee

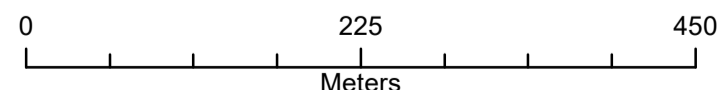


- LEGEND**
- D-FO - Area to be deleted from a Floodway Overlay
  - D-LSIO - Area to be deleted from a Land Subject to Inundation Overlay

Municipal Boundary

**Disclaimer**  
This publication may be of assistance to you but the State of Victoria and its employees do not guarantee that the publication is without flaw of any kind or is wholly appropriate for your particular purposes and therefore disclaims all liability for any error, loss or other consequence which may arise from you relying on any information in this publication.

© The State of Victoria Department of Environment, Land, Water and Planning 2021

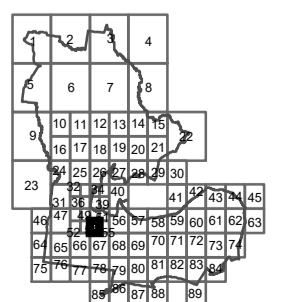


Planning Group  
Printed: 12/04/2021  
Amendment Version: 4



Environment,  
Land, Water  
and Planning

INDEX TO ADJOINING SCHEME MAPS



# GREATER GEELONG PLANNING SCHEME - LOCAL PROVISION AMENDMENT C339gee

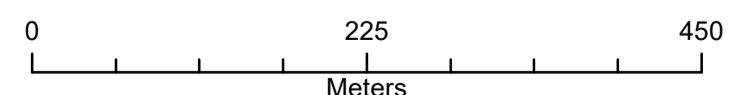


**LEGEND**  
■ D-FO - Area to be deleted from a Floodway Overlay

■ Municipal Boundary

**Disclaimer**  
 This publication may be of assistance to you but the State of Victoria and its employees do not guarantee that the publication is without flaw of any kind or is wholly appropriate for your particular purposes and therefore disclaims all liability for any error, loss or other consequence which may arise from you relying on any information in this publication.

© The State of Victoria Department of Environment, Land, Water and Planning 2021

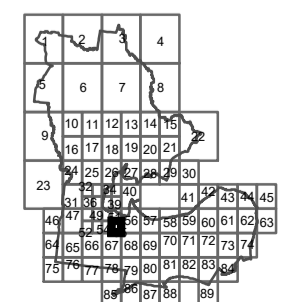


Planning Group  
 Printed: 12/04/2021  
 Amendment Version: 4



Environment,  
 Land, Water  
 and Planning

**INDEX TO ADJOINING SCHEME MAPS**



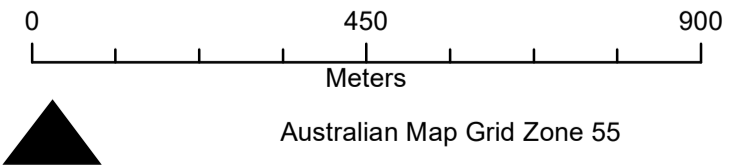
# GREATER GEELONG PLANNING SCHEME - LOCAL PROVISION AMENDMENT C339gee



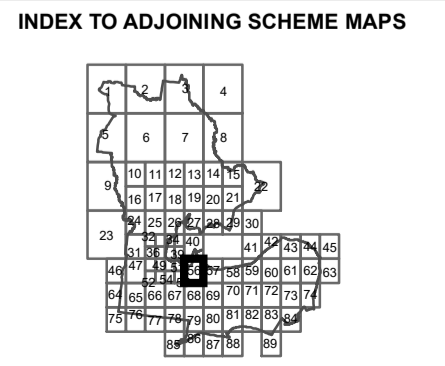
- LEGEND**
- D-FO - Area to be deleted from a Floodway Overlay
  - D-LSIO - Area to be deleted from a Land Subject to Inundation Overlay
  - Municipal Boundary

**Disclaimer**  
This publication may be of assistance to you but the State of Victoria and its employees do not guarantee that the publication is without flaw of any kind or is wholly appropriate for your particular purposes and therefore disclaims all liability for any error, loss or other consequence which may arise from you relying on any information in this publication.

© The State of Victoria Department of Environment, Land, Water and Planning 2021



Planning Group  
Printed: 12/04/2021  
Amendment Version: 4



# GREATER GEELONG PLANNING SCHEME - LOCAL PROVISION AMENDMENT C339gee

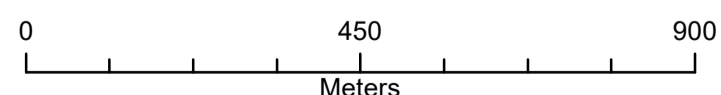


**LEGEND**  
■ D-FO - Area to be deleted from a Floodway Overlay

■ Municipal Boundary

**Disclaimer**  
 This publication may be of assistance to you but the State of Victoria and its employees do not guarantee that the publication is without flaw of any kind or is wholly appropriate for your particular purposes and therefore disclaims all liability for any error, loss or other consequence which may arise from you relying on any information in this publication.

© The State of Victoria Department of Environment, Land, Water and Planning 2021



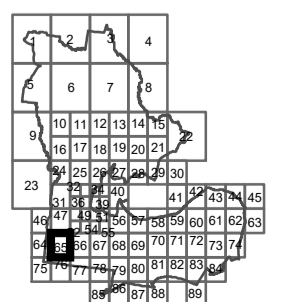
Australian Map Grid Zone 55



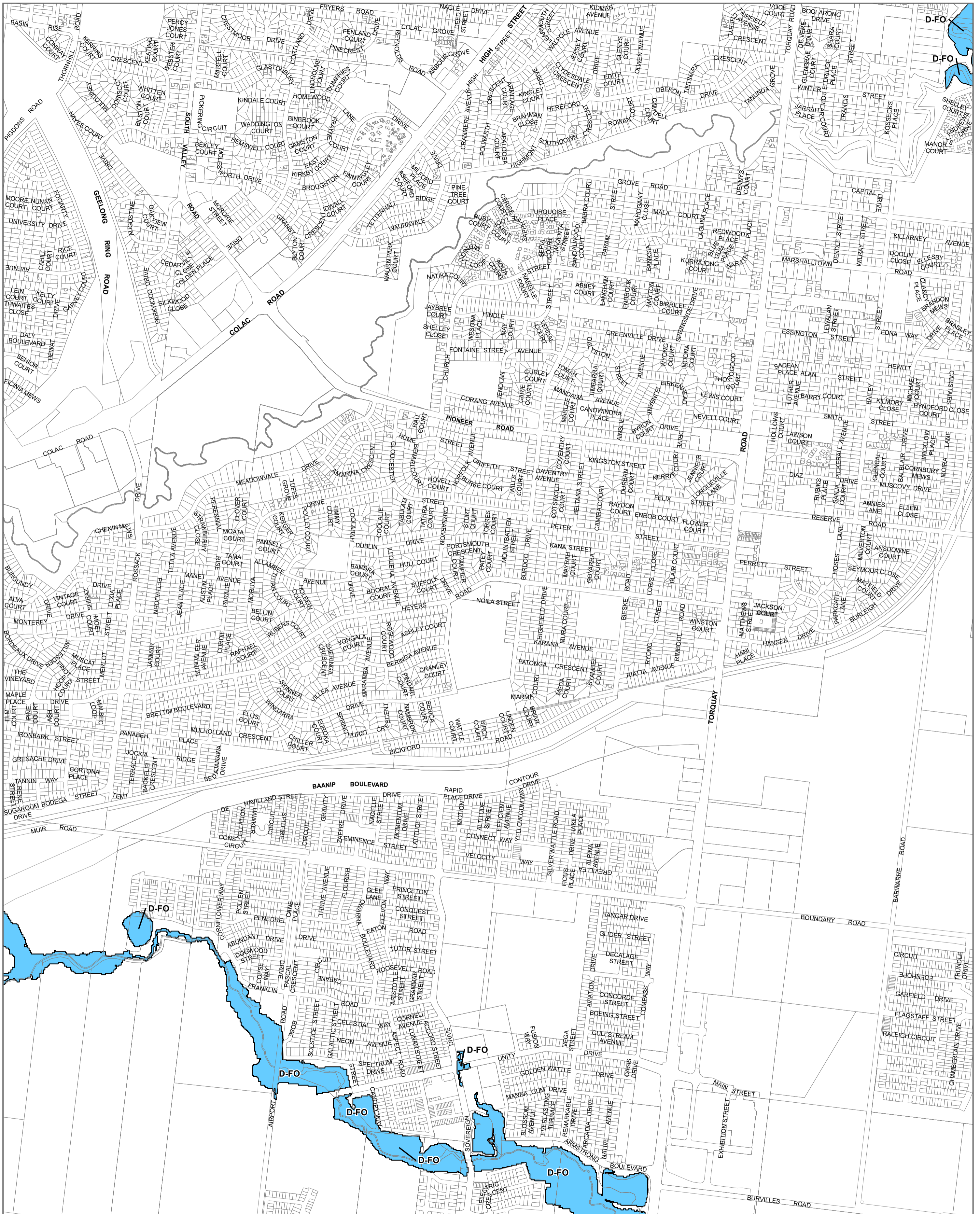
Planning Group  
 Printed: 12/04/2021  
 Amendment Version: 4



**INDEX TO ADJOINING SCHEME MAPS**



# GREATER GEELONG PLANNING SCHEME - LOCAL PROVISION AMENDMENT C339gee

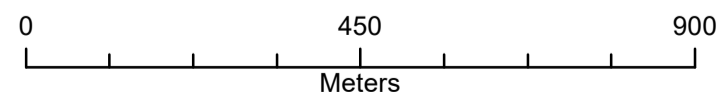


**LEGEND**  
■ D-FO - Area to be deleted from a Floodway Overlay

- - - Municipal Boundary

**Disclaimer**  
 This publication may be of assistance to you but the State of Victoria and its employees do not guarantee that the publication is without flaw of any kind or is wholly appropriate for your particular purposes and therefore disclaims all liability for any error, loss or other consequence which may arise from you relying on any information in this publication.

© The State of Victoria Department of Environment, Land, Water and Planning 2021

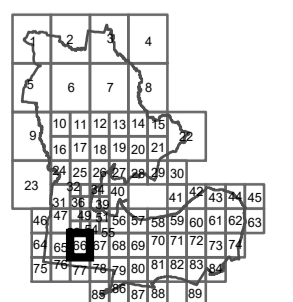


Planning Group  
 Printed: 12/04/2021  
 Amendment Version: 4

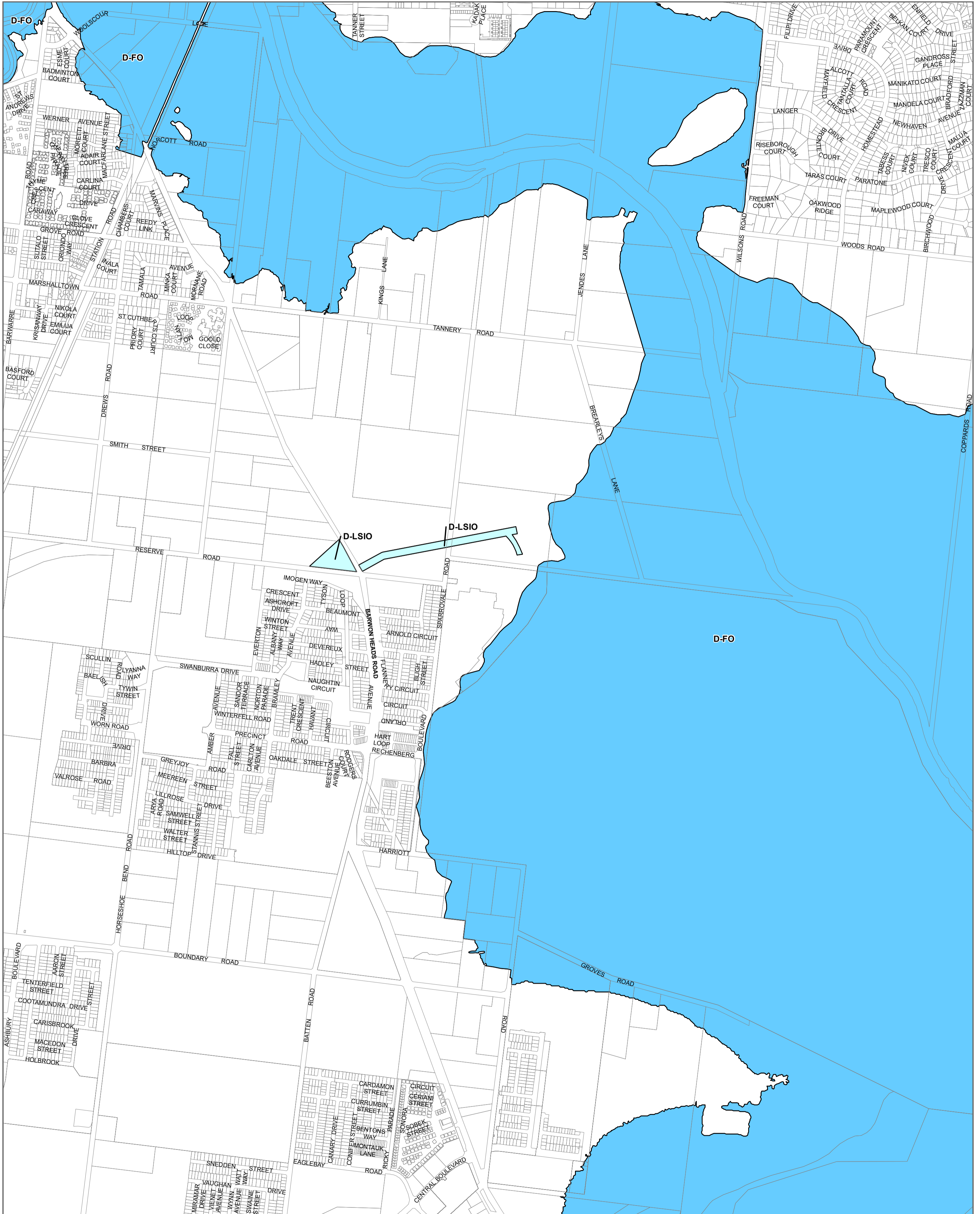


Environment,  
 Land, Water  
 and Planning

INDEX TO ADJOINING SCHEME MAPS



# GREATER GEELONG PLANNING SCHEME - LOCAL PROVISION AMENDMENT C339gee

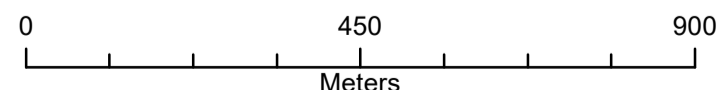


**LEGEND**

- D-FO - Area to be deleted from a Floodway Overlay
- D-LSIO - Area to be deleted from a Land Subject to Inundation Overlay
- Municipal Boundary

**Disclaimer**  
This publication may be of assistance to you but the State of Victoria and its employees do not guarantee that the publication is without flaw of any kind or is wholly appropriate for your particular purposes and therefore disclaims all liability for any error, loss or other consequence which may arise from you relying on any information in this publication.

© The State of Victoria Department of Environment, Land, Water and Planning 2021

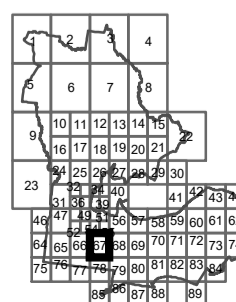


NORTH  
Australian Map Grid Zone 55

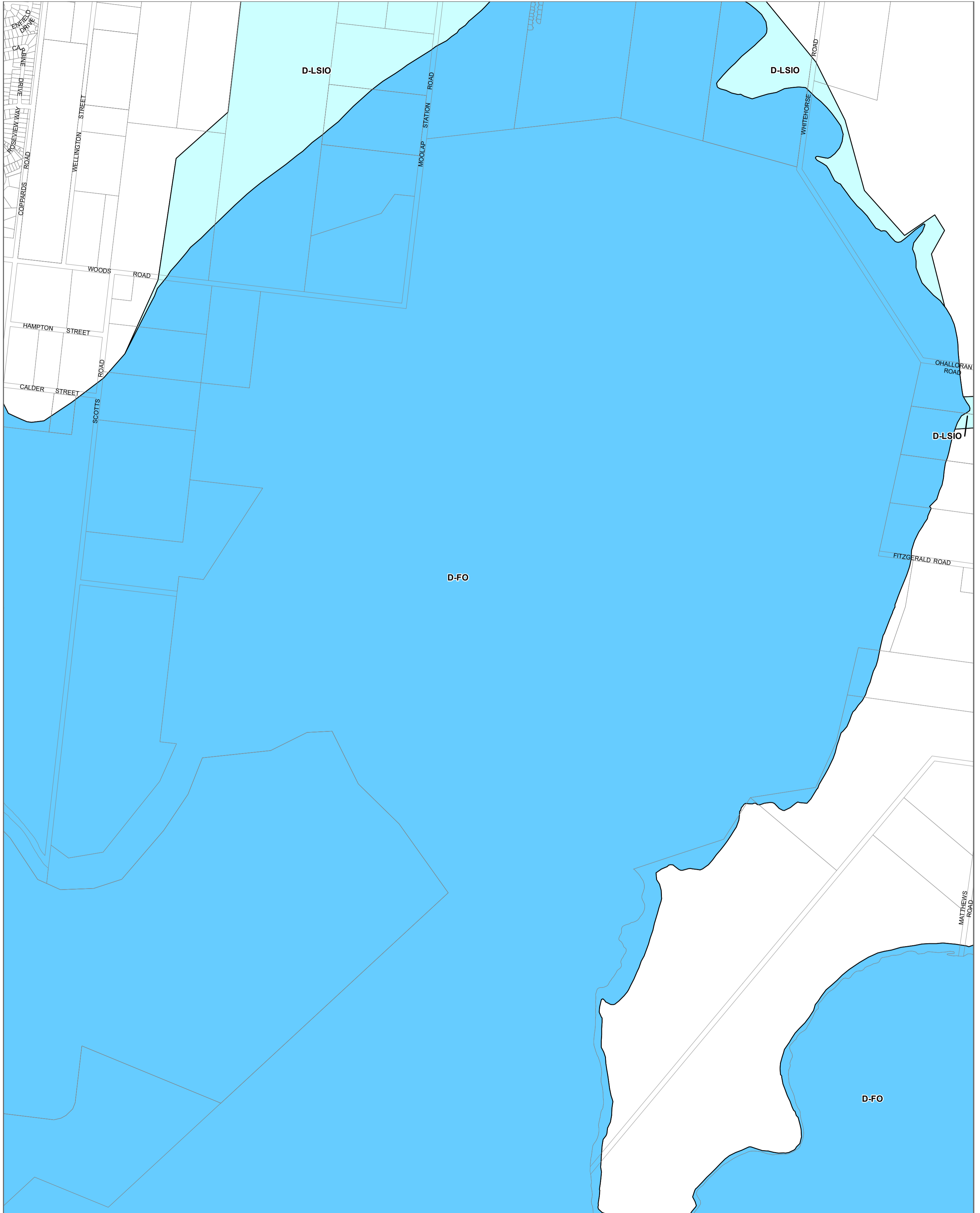
Planning Group  
Printed: 12/04/2021  
Amendment Version: 4



**INDEX TO ADJOINING SCHEME MAPS**



GREATER GEELONG PLANNING SCHEME - LOCAL PROVISION  
**AMENDMENT C339gee**



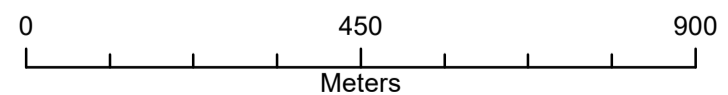
**LEGEND**

- D-FO - Area to be deleted from a Floodway Overlay
- D-LSIO - Area to be deleted from a Land Subject to Inundation Overlay

Municipal Boundary

**Disclaimer**  
 This publication may be of assistance to you but the State of Victoria and its employees do not guarantee that the publication is without flaw of any kind or is wholly appropriate for your particular purposes and therefore disclaims all liability for any error, loss or other consequence which may arise from you relying on any information in this publication.

© The State of Victoria Department of Environment, Land, Water and Planning 2021



Australian Map Grid Zone 55

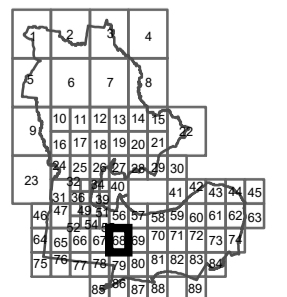


Planning Group  
 Printed: 12/04/2021  
 Amendment Version: 4



Environment,  
 Land, Water  
 and Planning

**INDEX TO ADJOINING SCHEME MAPS**



# GREATER GEELONG PLANNING SCHEME - LOCAL PROVISION AMENDMENT C339gee

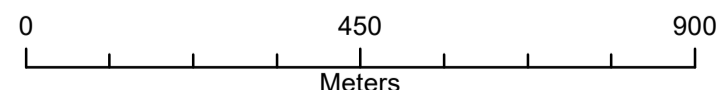


- LEGEND**
- D-FO - Area to be deleted from a Floodway Overlay
  - D-LSIO - Area to be deleted from a Land Subject to Inundation Overlay



**Disclaimer**  
This publication may be of assistance to you but the State of Victoria and its employees do not guarantee that the publication is without flaw of any kind or is wholly appropriate for your particular purposes and therefore disclaims all liability for any error, loss or other consequence which may arise from you relying on any information in this publication.

© The State of Victoria Department of Environment, Land, Water and Planning 2021

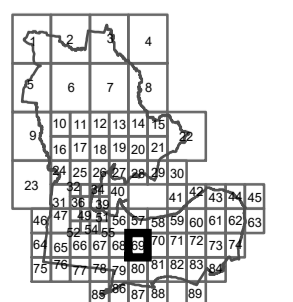


Planning Group  
Printed: 12/04/2021  
Amendment Version: 4



Environment,  
Land, Water  
and Planning

INDEX TO ADJOINING SCHEME MAPS



GREATER GEELONG PLANNING SCHEME - LOCAL PROVISION  
**AMENDMENT C339gee**

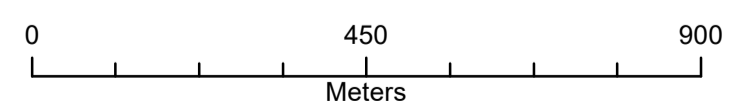


**LEGEND**  
 D-FO - Area to be deleted from a Floodway Overlay

Municipal Boundary

**Disclaimer**  
 This publication may be of assistance to you but the State of Victoria and its employees do not guarantee that the publication is without flaw of any kind or is wholly appropriate for your particular purposes and therefore disclaims all liability for any error, loss or other consequence which may arise from you relying on any information in this publication.

© The State of Victoria Department of Environment, Land, Water and Planning 2021



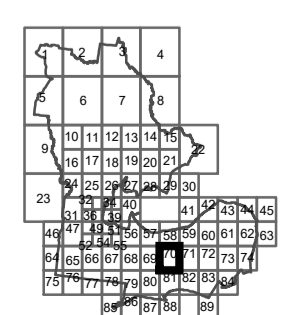
Australian Map Grid Zone 55



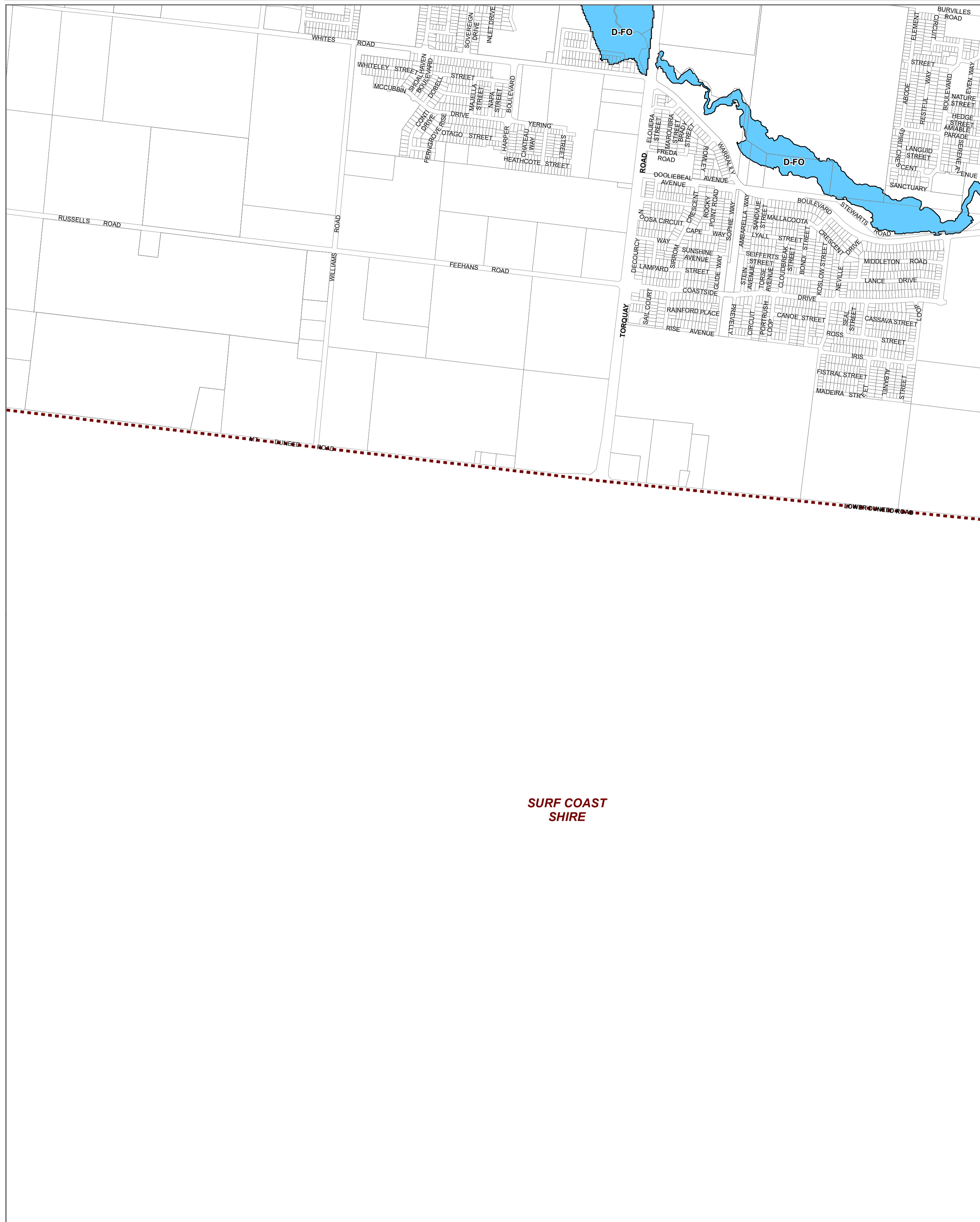
Planning Group  
 Printed: 12/04/2021  
 Amendment Version: 4



**INDEX TO ADJOINING SCHEME MAPS**



# GREATER GEELONG PLANNING SCHEME - LOCAL PROVISION AMENDMENT C339gee

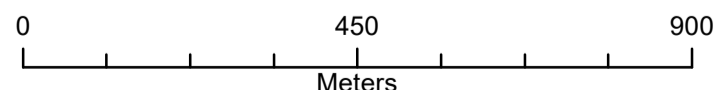


**LEGEND**  
■ D-FO - Area to be deleted from a Floodway Overlay

- - - Municipal Boundary

**Disclaimer**  
 This publication may be of assistance to you but the State of Victoria and its employees do not guarantee that the publication is without flaw of any kind or is wholly appropriate for your particular purposes and therefore disclaims all liability for any error, loss or other consequence which may arise from you relying on any information in this publication.

© The State of Victoria Department of Environment, Land, Water and Planning 2021



Australian Map Grid Zone 55

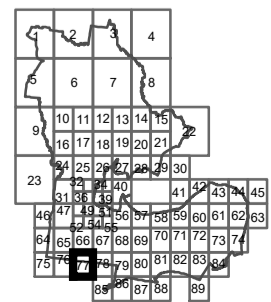


Planning Group  
 Printed: 12/04/2021  
 Amendment Version: 4



Environment,  
 Land, Water  
 and Planning

INDEX TO ADJOINING SCHEME MAPS



# GREATER GEELONG PLANNING SCHEME - LOCAL PROVISION AMENDMENT C339gee



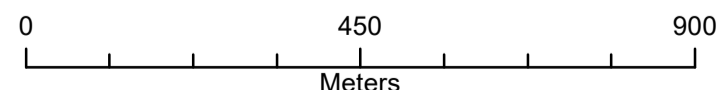
**LEGEND**

- D-FO - Area to be deleted from a Floodway Overlay
- D-LSIO - Area to be deleted from a Land Subject to Inundation Overlay

Municipal Boundary

**Disclaimer**  
This publication may be of assistance to you but the State of Victoria and its employees do not guarantee that the publication is without flaw of any kind or is wholly appropriate for your particular purposes and therefore disclaims all liability for any error, loss or other consequence which may arise from you relying on any information in this publication.

© The State of Victoria Department of Environment, Land, Water and Planning 2021



Australian Map Grid Zone 55

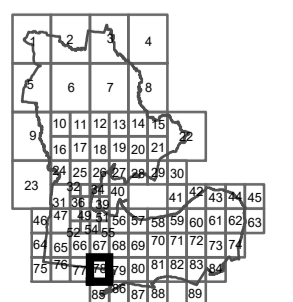


Planning Group  
Printed: 12/04/2021  
Amendment Version: 4

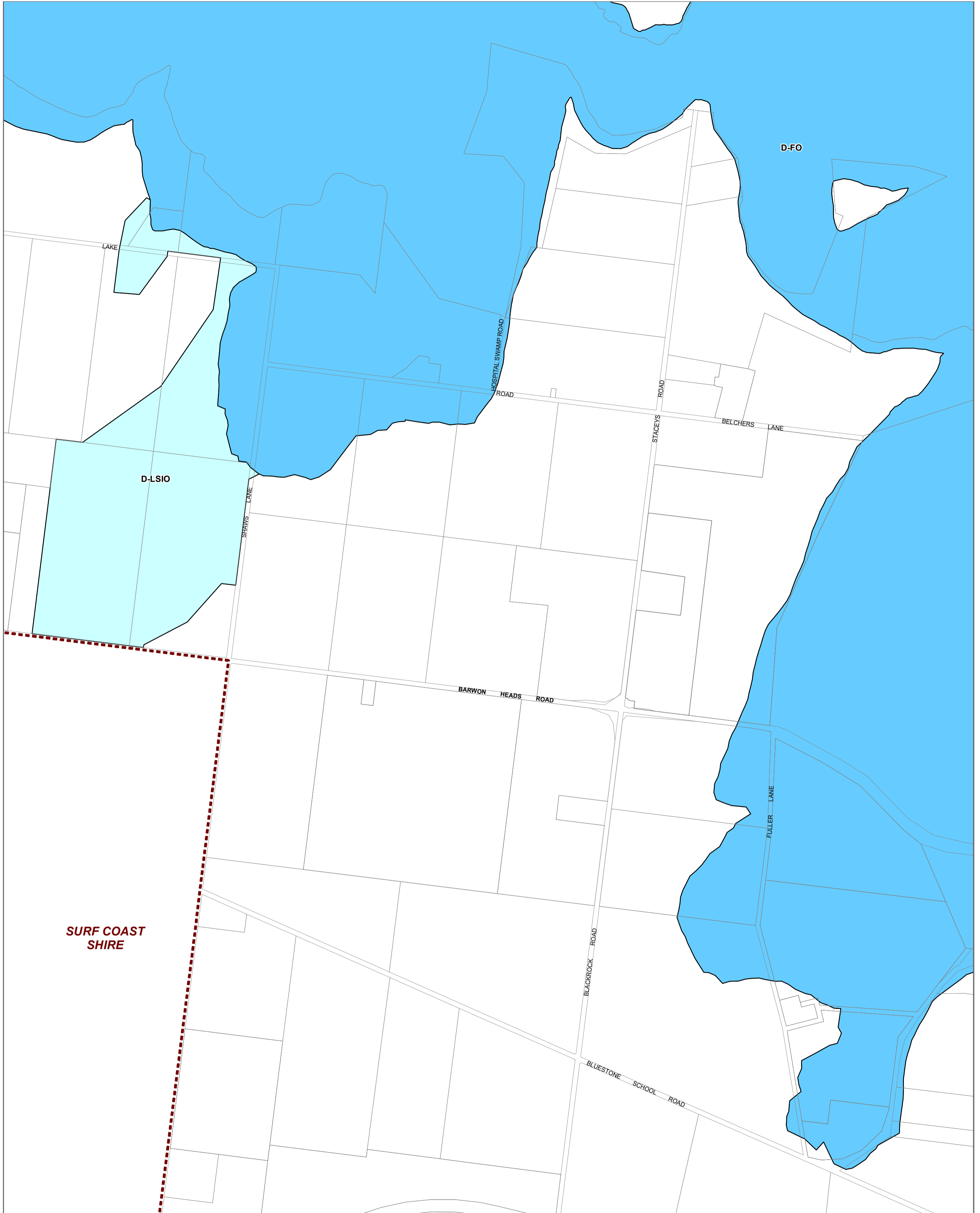


Environment,  
Land, Water  
and Planning

**INDEX TO ADJOINING SCHEME MAPS**



GREATER GEELONG PLANNING SCHEME - LOCAL PROVISION  
**AMENDMENT C339gee**



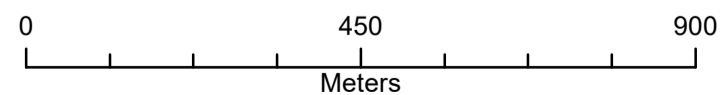
**LEGEND**

- D-FO - Area to be deleted from a Floodway Overlay
- D-LSIO - Area to be deleted from a Land Subject to Inundation Overlay

Municipal Boundary

**Disclaimer**  
 This publication may be of assistance to you but the State of Victoria and its employees do not guarantee that the publication is without flaw of any kind or is wholly appropriate for your particular purposes and therefore disclaims all liability for any error, loss or other consequence which may arise from you relying on any information in this publication.

© The State of Victoria Department of Environment, Land, Water and Planning 2021



Australian Map Grid Zone 55

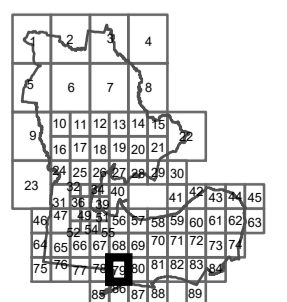


Planning Group  
 Printed: 12/04/2021  
 Amendment Version: 4



Environment,  
 Land, Water  
 and Planning

**INDEX TO ADJOINING SCHEME MAPS**



# GREATER GEELONG PLANNING SCHEME - LOCAL PROVISION AMENDMENT C339gee



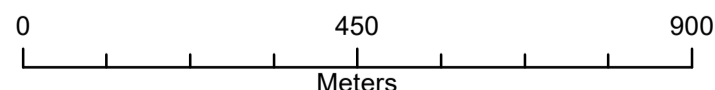
**LEGEND**

- D-FO - Area to be deleted from a Floodway Overlay
- D-LSIO - Area to be deleted from a Land Subject to Inundation Overlay

Municipal Boundary

**Disclaimer**  
This publication may be of assistance to you but the State of Victoria and its employees do not guarantee that the publication is without flaw of any kind or is wholly appropriate for your particular purposes and therefore disclaims all liability for any error, loss or other consequence which may arise from you relying on any information in this publication.

© The State of Victoria Department of Environment, Land, Water and Planning 2021



Australian Map Grid Zone 55

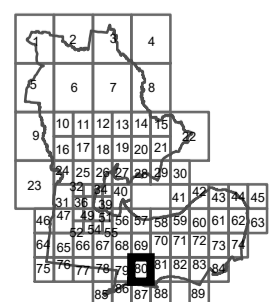


Planning Group  
Printed: 12/04/2021  
Amendment Version: 4

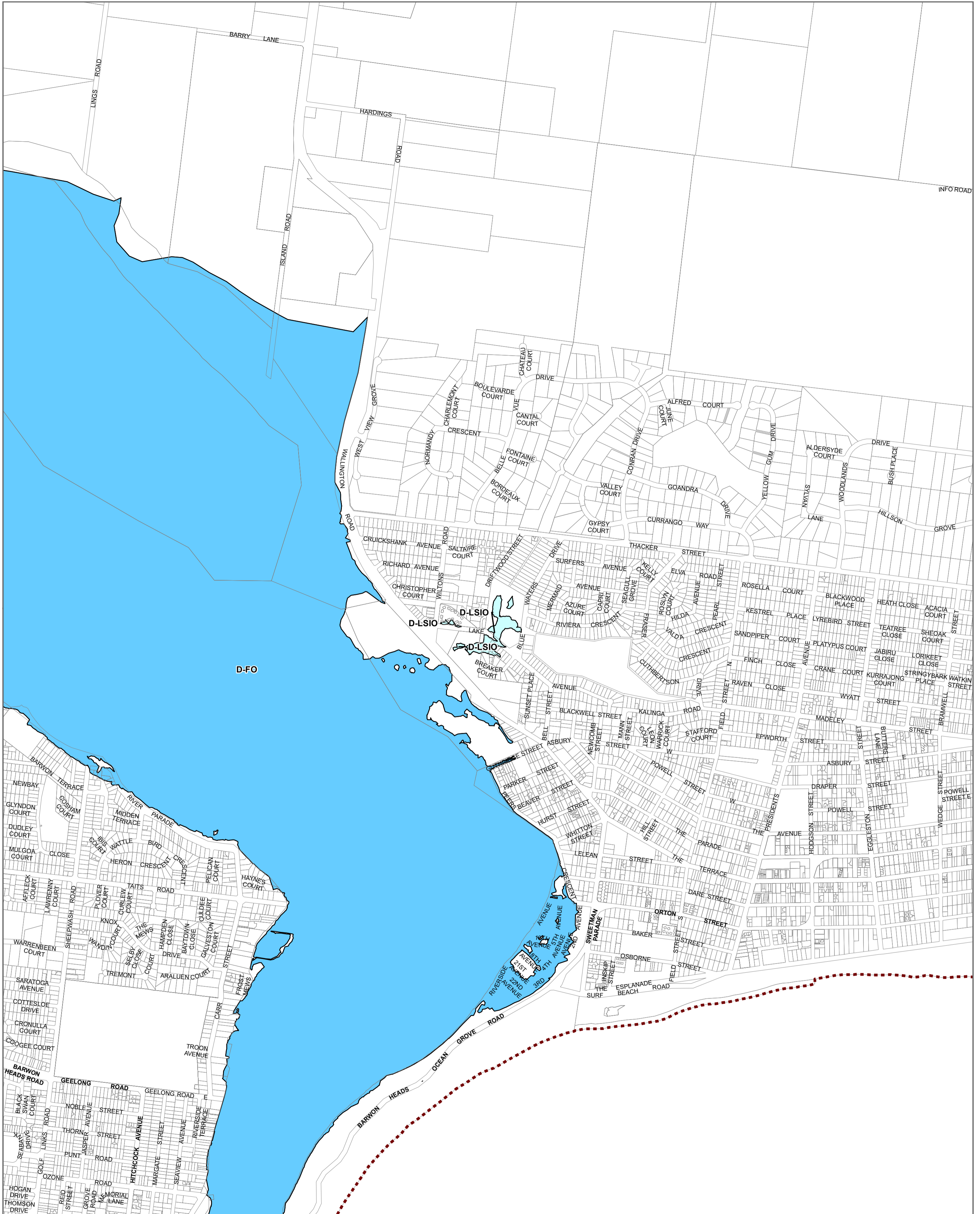


Environment,  
Land, Water  
and Planning

**INDEX TO ADJOINING SCHEME MAPS**



# GREATER GEELONG PLANNING SCHEME - LOCAL PROVISION AMENDMENT C339gee

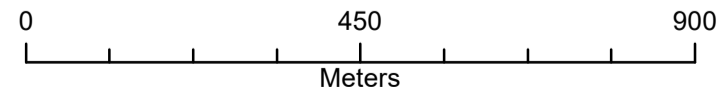


**LEGEND**  
■ D-FO - Area to be deleted from a Floodway Overlay  
■ D-LSIO - Area to be deleted from a Land Subject to Inundation Overlay

- - - Municipal Boundary

**Disclaimer**  
 This publication may be of assistance to you but the State of Victoria and its employees do not guarantee that the publication is without flaw of any kind or is wholly appropriate for your particular purposes and therefore disclaims all liability for any error, loss or other consequence which may arise from you relying on any information in this publication.

© The State of Victoria Department of Environment, Land, Water and Planning 2021

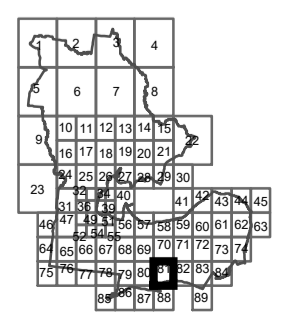


NORTH  
 Australian Map Grid Zone 55

Planning Group  
 Printed: 12/04/2021  
 Amendment Version: 4



**INDEX TO ADJOINING SCHEME MAPS**

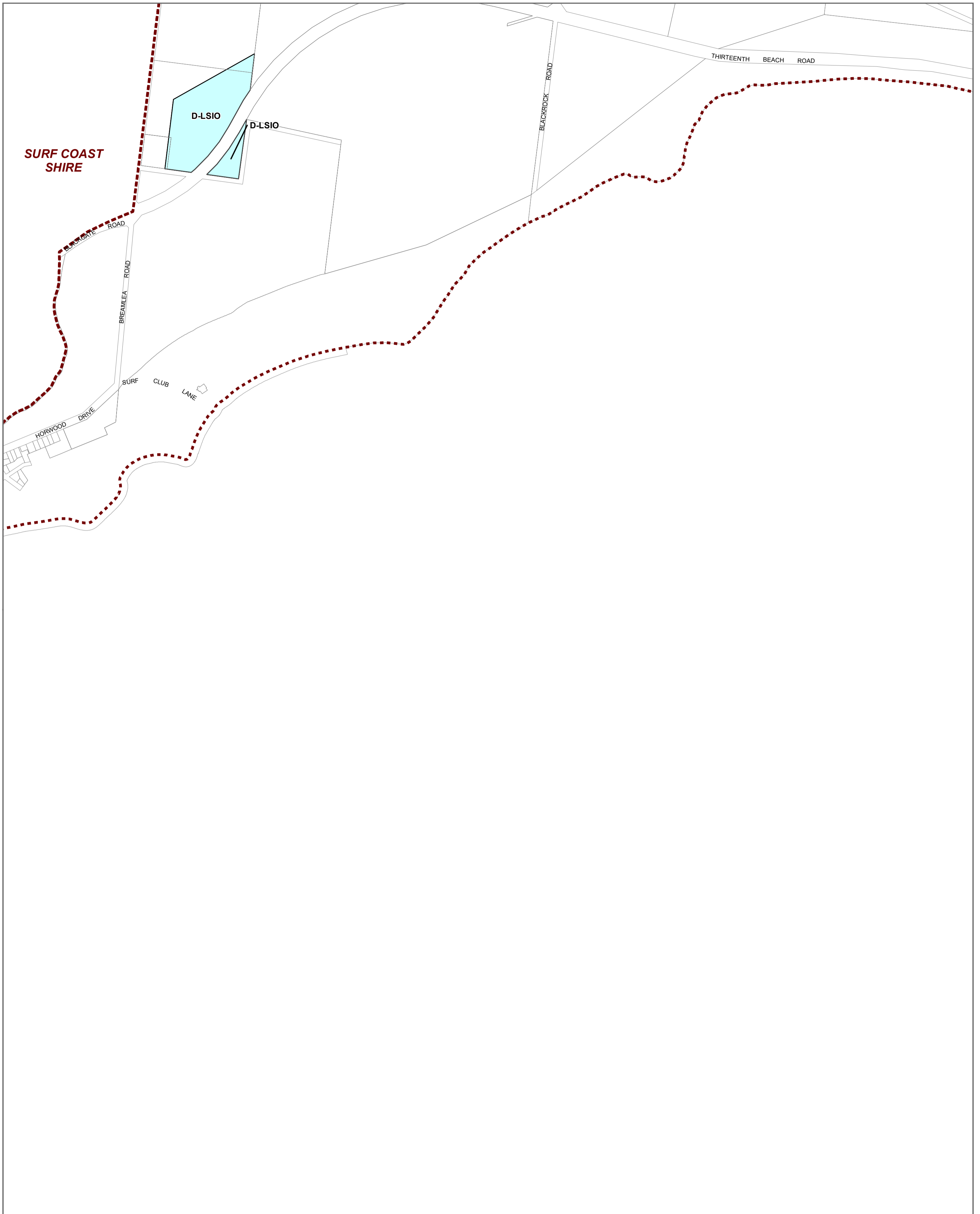


# GREATER GEELONG PLANNING SCHEME - LOCAL PROVISION AMENDMENT C339gee



<p><b>LEGEND</b></p> <p><span style="display: inline-block; width: 15px; height: 10px; background-color: lightblue; border: 1px solid black; margin-right: 5px;"></span> D-LSIO - Area to be deleted from a Land Subject to Inundation Overlay</p> <p><span style="display: inline-block; width: 15px; border-top: 1px dashed red; margin-right: 5px;"></span> Municipal Boundary</p>	<p><small>Disclaimer</small> This publication may be of assistance to you but the State of Victoria and its employees do not guarantee that the publication is without flaw of any kind or is wholly appropriate for your particular purposes and therefore disclaims all liability for any error, loss or other consequence which may arise from you relying on any information in this publication.</p> <p><small>© The State of Victoria Department of Environment, Land, Water and Planning 2021</small></p>	<p>0                      450                      900</p> <p>Meters</p> <p>Australian Map Grid Zone 55</p> <p><b>NORTH</b></p> <p>Planning Group Printed: 12/04/2021 Amendment Version: 4</p>	<p><b>INDEX TO ADJOINING SCHEME MAPS</b></p>



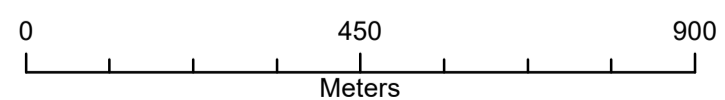


**LEGEND**

- D-LSIO - Area to be deleted from a Land Subject to Inundation Overlay
- Municipal Boundary

**Disclaimer**  
 This publication may be of assistance to you but the State of Victoria and its employees do not guarantee that the publication is without flaw of any kind or is wholly appropriate for your particular purposes and therefore disclaims all liability for any error, loss or other consequence which may arise from you relying on any information in this publication.

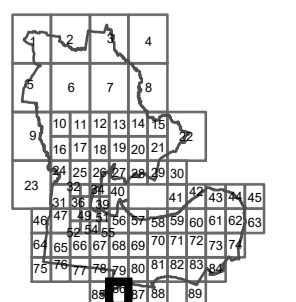
© The State of Victoria Department of Environment, Land, Water and Planning 2021




Planning Group  
 Printed: 12/04/2021  
 Amendment Version: 4



**INDEX TO ADJOINING SCHEME MAPS**



# GREATER GEELONG PLANNING SCHEME - LOCAL PROVISION AMENDMENT C339gee

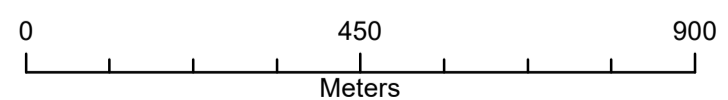


**LEGEND**  
■ D-FO - Area to be deleted from a Floodway Overlay

Municipal Boundary

**Disclaimer**  
 This publication may be of assistance to you but the State of Victoria and its employees do not guarantee that the publication is without flaw of any kind or is wholly appropriate for your particular purposes and therefore disclaims all liability for any error, loss or other consequence which may arise from you relying on any information in this publication.

© The State of Victoria Department of Environment, Land, Water and Planning 2021



Planning Group  
 Printed: 12/04/2021  
 Amendment Version: 4



**INDEX TO ADJOINING SCHEME MAPS**

