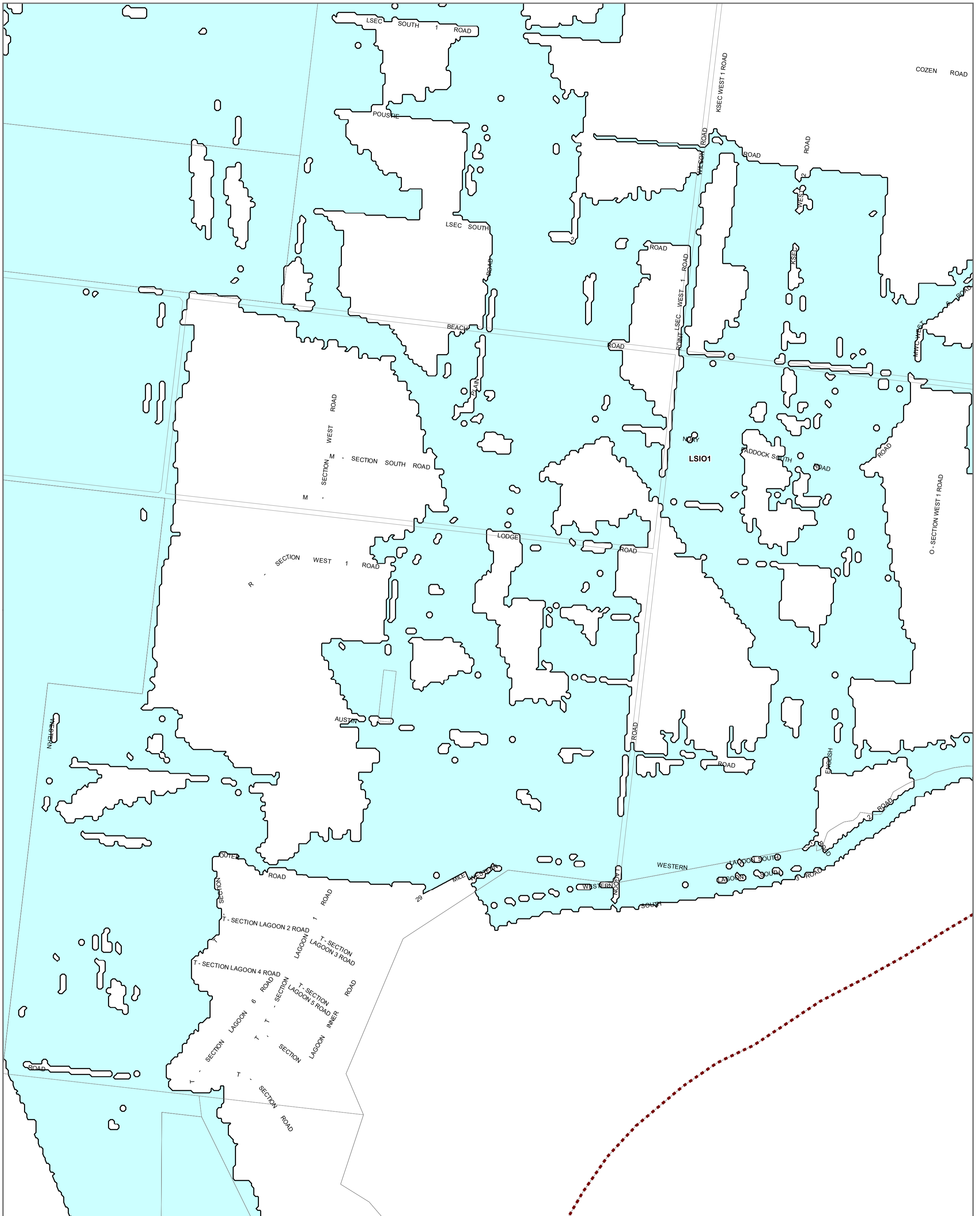


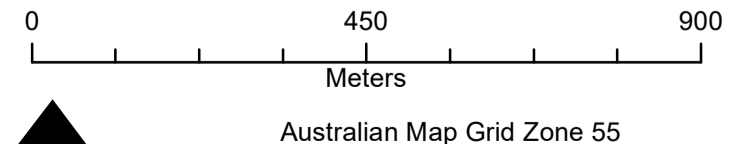
GREATER GEELONG PLANNING SCHEME - LOCAL PROVISION AMENDMENT C339gee



LEGEND
 LSIO1 - Land Subject to Inundation Overlay - Schedule 1

Municipal Boundary

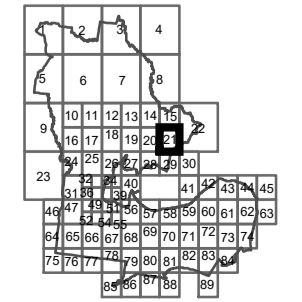
Disclaimer
 This publication may be of assistance to you but the State of Victoria and its employees do not guarantee that the publication is without flaw of any kind or is wholly appropriate for your particular purposes and therefore disclaims all liability for any error, loss or other consequence which may arise from you relying on any information in this publication.
 © The State of Victoria Department of Environment, Land, Water and Planning 2021

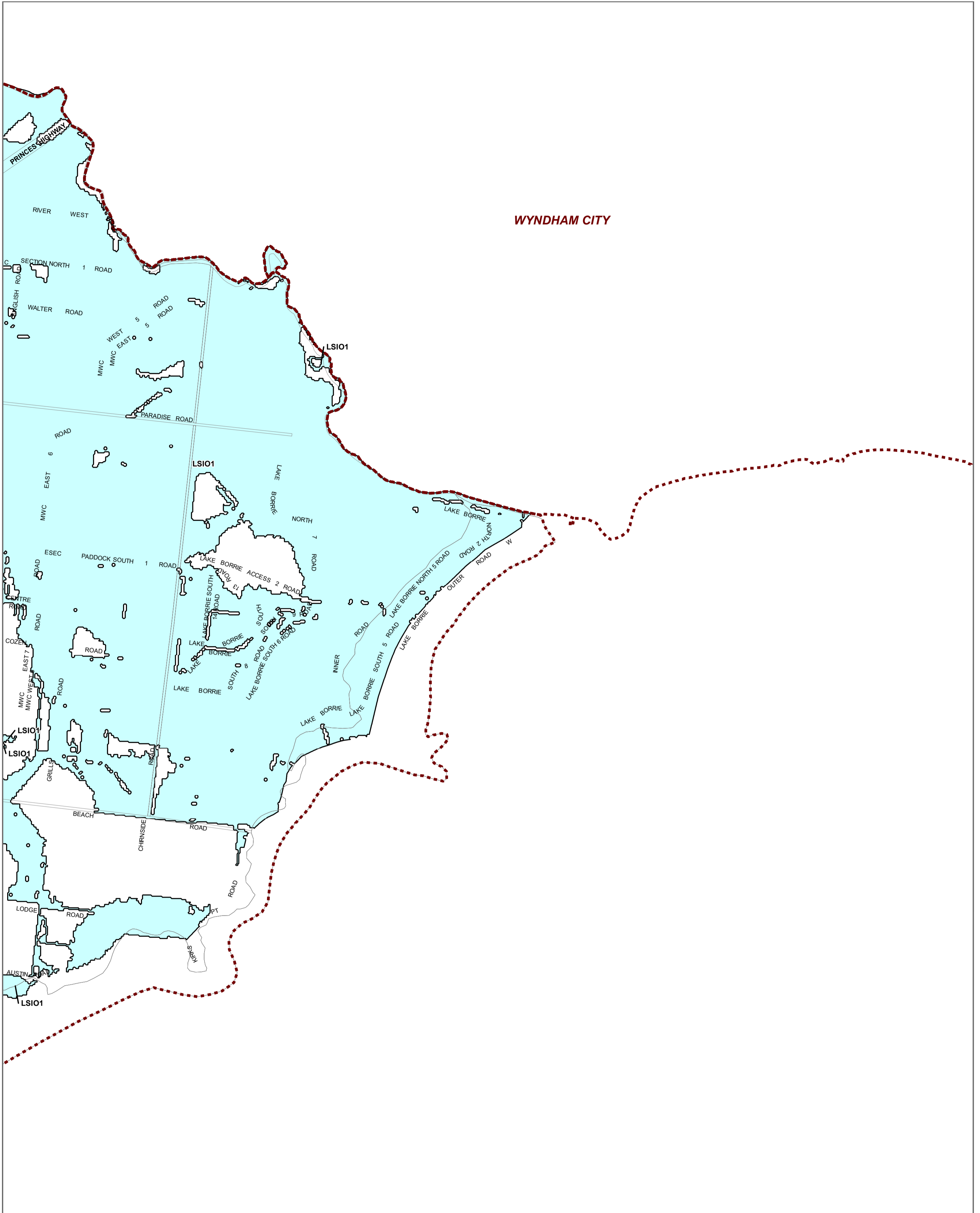


Planning Group
 Printed: 8/04/2021
 Amendment Version: 4



INDEX TO ADJOINING SCHEME MAPS



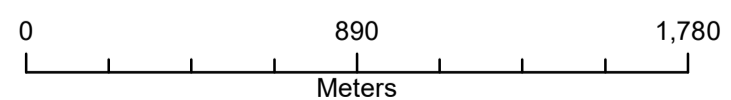


LEGEND
 LSIO1 - Land Subject to Inundation Overlay - Schedule 1

Municipal Boundary

Disclaimer
 This publication may be of assistance to you but the State of Victoria and its employees do not guarantee that the publication is without flaw of any kind or is wholly appropriate for your particular purposes and therefore disclaims all liability for any error, loss or other consequence which may arise from you relying on any information in this publication.

© The State of Victoria Department of Environment, Land, Water and Planning 2021



Australian Map Grid Zone 55

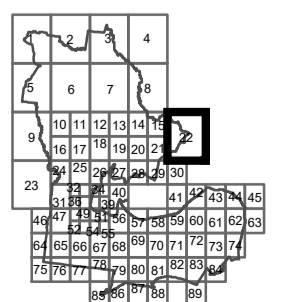


Planning Group
 Printed: 8/04/2021
 Amendment Version: 4

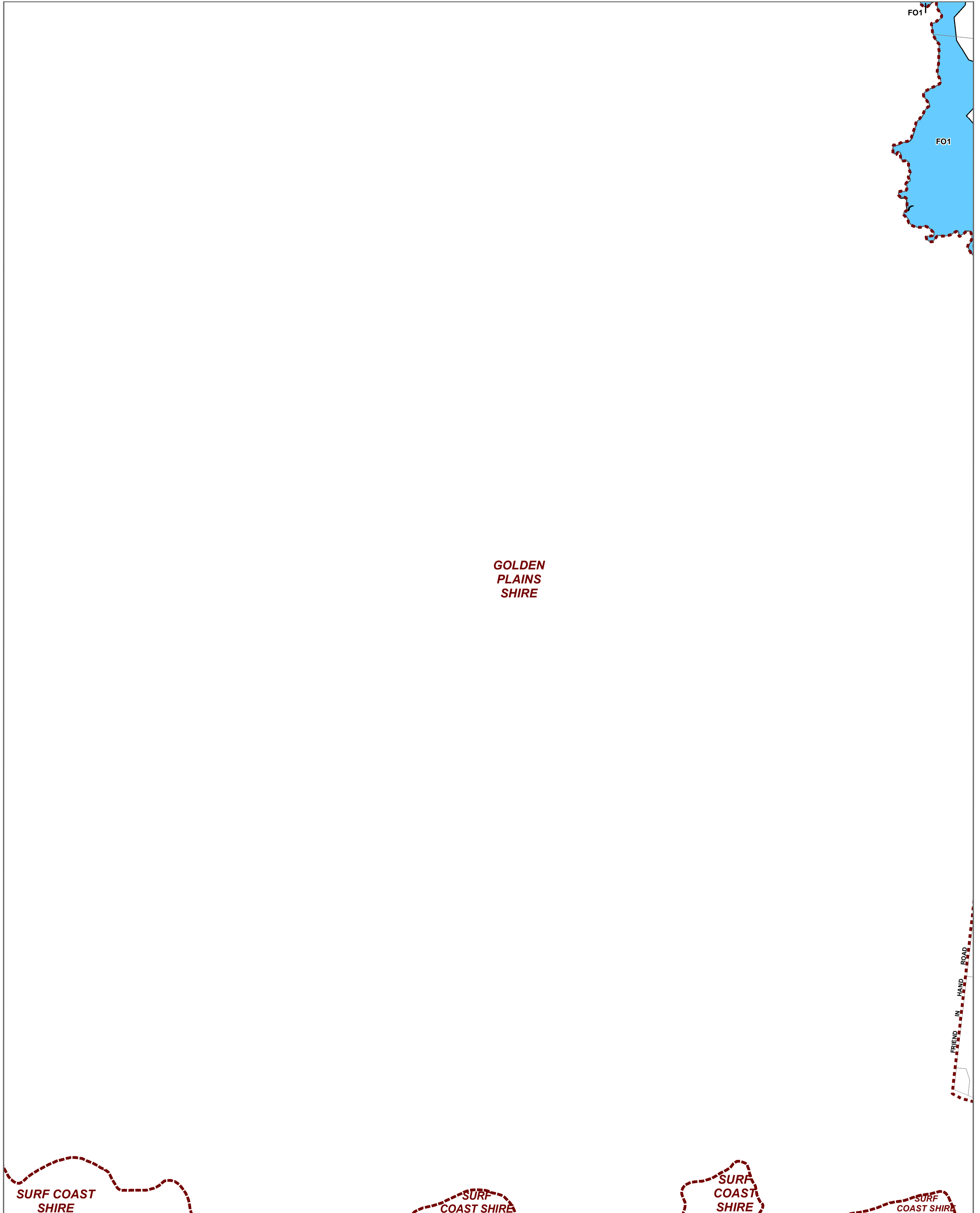


Environment,
 Land, Water
 and Planning

INDEX TO ADJOINING SCHEME MAPS



GREATER GEELONG PLANNING SCHEME - LOCAL PROVISION AMENDMENT C339gee

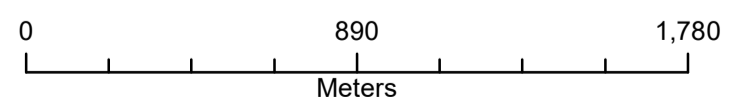


LEGEND
■ FO1 - Floodway Overlay - Schedule 1

Municipal Boundary

Disclaimer
 This publication may be of assistance to you but the State of Victoria and its employees do not guarantee that the publication is without flaw of any kind or is wholly appropriate for your particular purposes and therefore disclaims all liability for any error, loss or other consequence which may arise from you relying on any information in this publication.

© The State of Victoria Department of Environment, Land, Water and Planning 2021



Australian Map Grid Zone 55

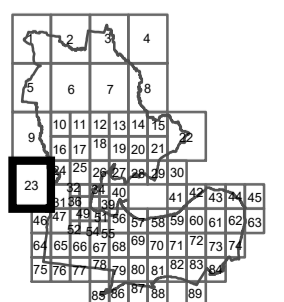


Planning Group
 Printed: 8/04/2021
 Amendment Version: 4

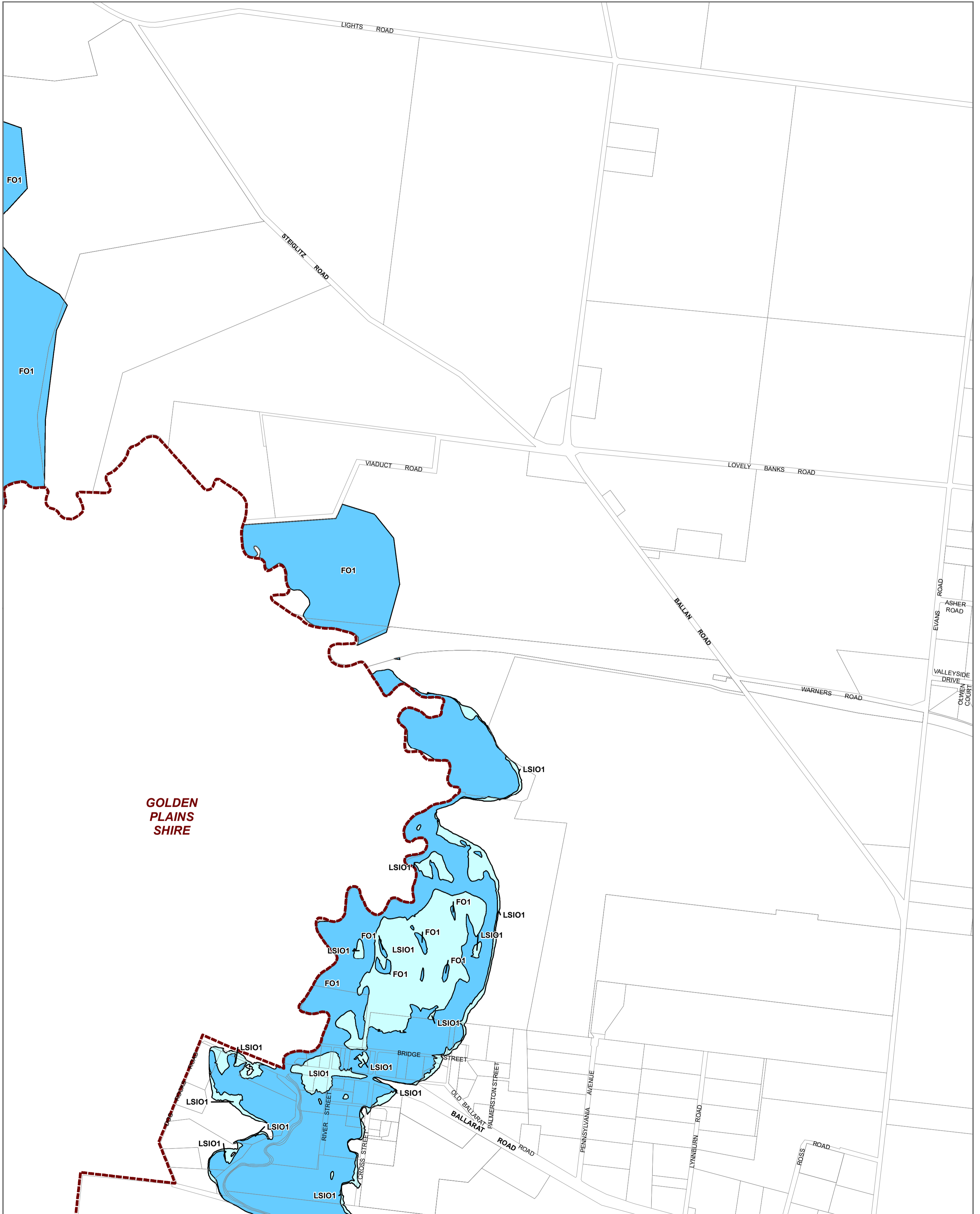


Environment,
 Land, Water
 and Planning

INDEX TO ADJOINING SCHEME MAPS



GREATER GEELONG PLANNING SCHEME - LOCAL PROVISION AMENDMENT C339gee

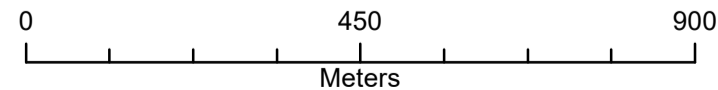


- LEGEND**
- FO1 - Floodway Overlay - Schedule 1
 - LSIO1 - Land Subject to Inundation Overlay - Schedule 1

Municipal Boundary

Disclaimer
This publication may be of assistance to you but the State of Victoria and its employees do not guarantee that the publication is without flaw of any kind or is wholly appropriate for your particular purposes and therefore disclaims all liability for any error, loss or other consequence which may arise from you relying on any information in this publication.

© The State of Victoria Department of Environment, Land, Water and Planning 2021



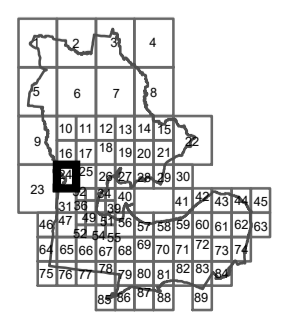
Australian Map Grid Zone 55



Planning Group
Printed: 8/04/2021
Amendment Version: 4



INDEX TO ADJOINING SCHEME MAPS



GREATER GEELONG PLANNING SCHEME - LOCAL PROVISION AMENDMENT C339gee

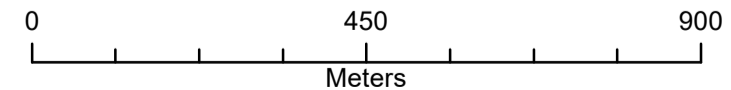


LEGEND
 LSIO1 - Land Subject to Inundation Overlay - Schedule 1

Municipal Boundary

Disclaimer
 This publication may be of assistance to you but the State of Victoria and its employees do not guarantee that the publication is without flaw of any kind or is wholly appropriate for your particular purposes and therefore disclaims all liability for any error, loss or other consequence which may arise from you relying on any information in this publication.

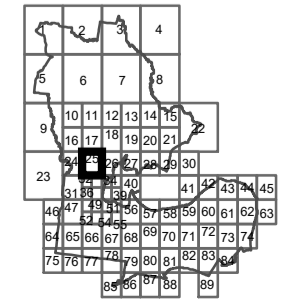
© The State of Victoria Department of Environment, Land, Water and Planning 2021



Planning Group
 Printed: 8/04/2021
 Amendment Version: 4



INDEX TO ADJOINING SCHEME MAPS

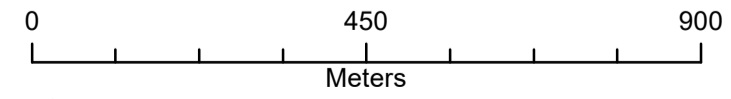




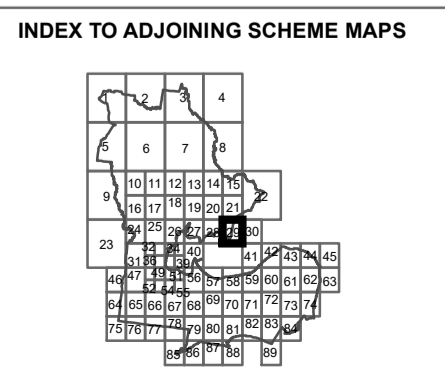
LEGEND
 LSI01 - Land Subject to Inundation Overlay - Schedule 1

Municipal Boundary

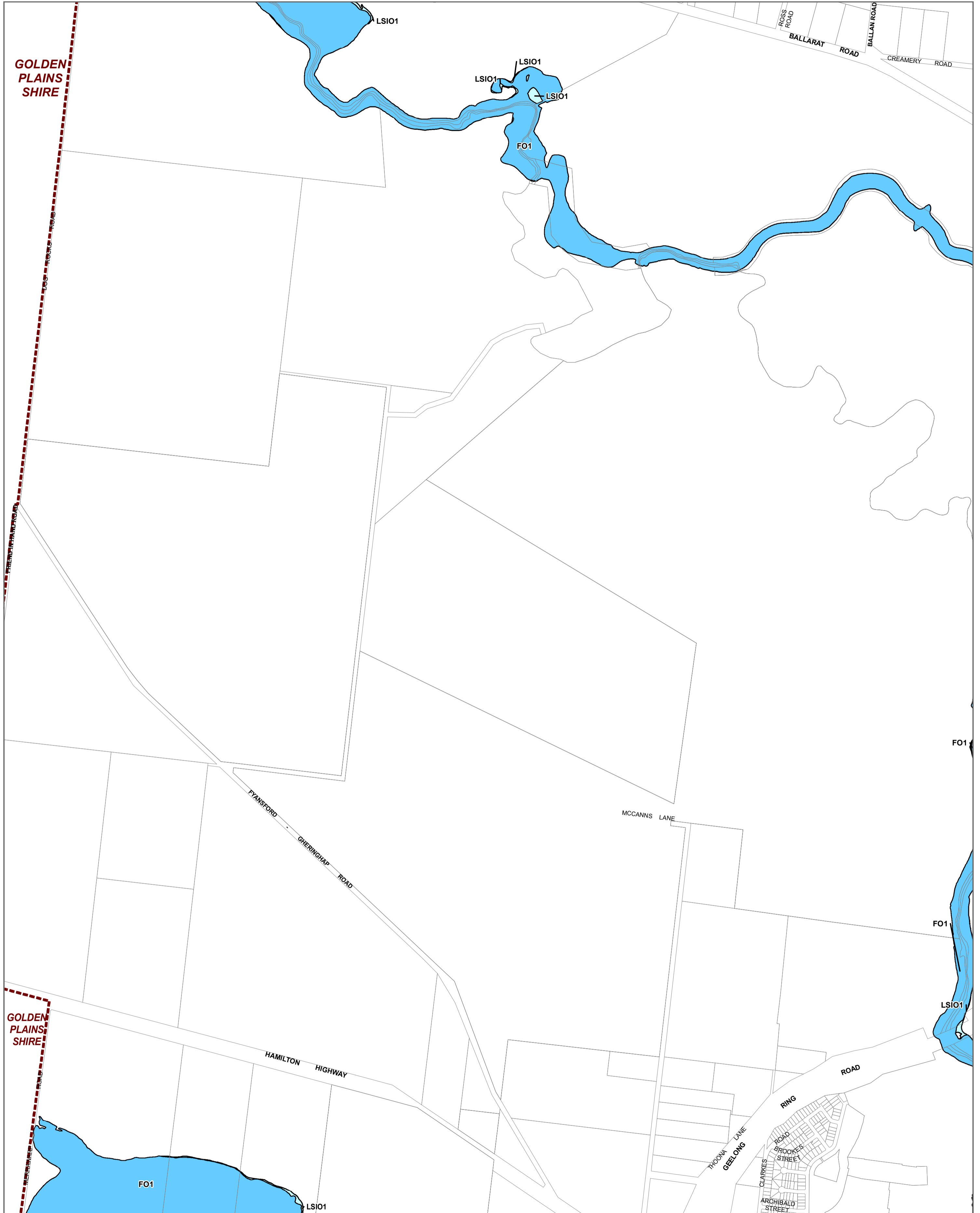
Disclaimer
 This publication may be of assistance to you but the State of Victoria and its employees do not guarantee that the publication is without flaw of any kind or is wholly appropriate for your particular purposes and therefore disclaims all liability for any error, loss or other consequence which may arise from you relying on any information in this publication.
 © The State of Victoria Department of Environment, Land, Water and Planning 2021



Planning Group
 Printed: 8/04/2021
 Amendment Version: 4



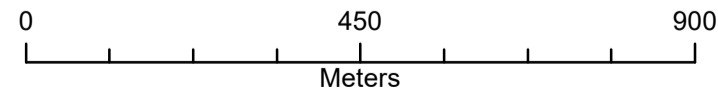
GREATER GEELONG PLANNING SCHEME - LOCAL PROVISION
AMENDMENT C339gee



- LEGEND**
- FO1 - Floodway Overlay - Schedule 1
 - LSIO1 - Land Subject to Inundation Overlay - Schedule 1
 - Municipal Boundary

Disclaimer
 This publication may be of assistance to you but the State of Victoria and its employees do not guarantee that the publication is without flaw of any kind or is wholly appropriate for your particular purposes and therefore disclaims all liability for any error, loss or other consequence which may arise from you relying on any information in this publication.

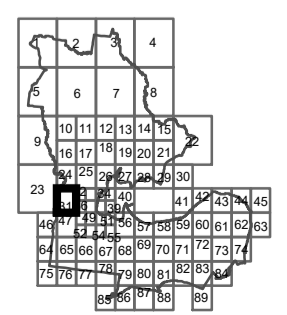
© The State of Victoria Department of Environment, Land, Water and Planning 2021



Planning Group
 Printed: 8/04/2021
 Amendment Version: 4



INDEX TO ADJOINING SCHEME MAPS



GREATER GEELONG PLANNING SCHEME - LOCAL PROVISION AMENDMENT C339gee

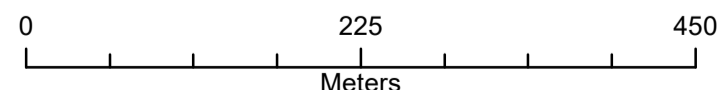


- LEGEND**
- FO1 - Floodway Overlay - Schedule 1
 - LSIO1 - Land Subject to Inundation Overlay - Schedule 1



Disclaimer
This publication may be of assistance to you but the State of Victoria and its employees do not guarantee that the publication is without flaw of any kind or is wholly appropriate for your particular purposes and therefore disclaims all liability for any error, loss or other consequence which may arise from you relying on any information in this publication.

© The State of Victoria Department of Environment, Land, Water and Planning 2021



Australian Map Grid Zone 55

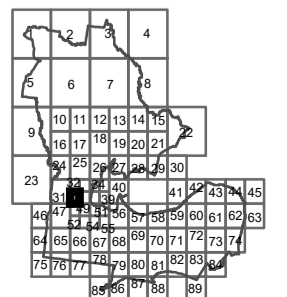


Planning Group
Printed: 8/04/2021
Amendment Version: 4



Environment,
Land, Water
and Planning

INDEX TO ADJOINING SCHEME MAPS



GREATER GEELONG PLANNING SCHEME - LOCAL PROVISION AMENDMENT C339gee

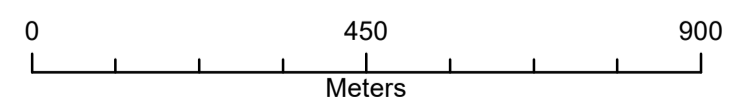


- LEGEND**
- FO1 - Floodway Overlay - Schedule 1
 - LSIO1 - Land Subject to Inundation Overlay - Schedule 1

Municipal Boundary

Disclaimer
This publication may be of assistance to you but the State of Victoria and its employees do not guarantee that the publication is without flaw of any kind or is wholly appropriate for your particular purposes and therefore disclaims all liability for any error, loss or other consequence which may arise from you relying on any information in this publication.

© The State of Victoria Department of Environment, Land, Water and Planning 2021



Australian Map Grid Zone 55

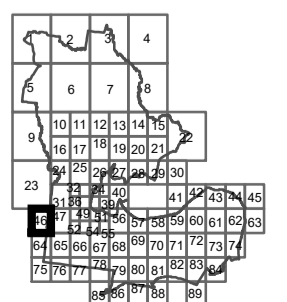


Planning Group
Printed: 8/04/2021
Amendment Version: 4



Environment,
Land, Water
and Planning

INDEX TO ADJOINING SCHEME MAPS



GREATER GEELONG PLANNING SCHEME - LOCAL PROVISION AMENDMENT C339gee

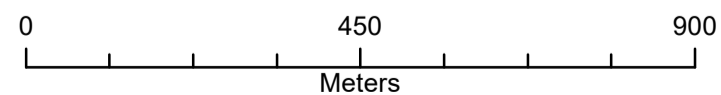


- LEGEND**
- FO1 - Floodway Overlay - Schedule 1
 - LSIO1 - Land Subject to Inundation Overlay - Schedule 1

Municipal Boundary

Disclaimer
This publication may be of assistance to you but the State of Victoria and its employees do not guarantee that the publication is without flaw of any kind or is wholly appropriate for your particular purposes and therefore disclaims all liability for any error, loss or other consequence which may arise from you relying on any information in this publication.

© The State of Victoria Department of Environment, Land, Water and Planning 2021



Australian Map Grid Zone 55

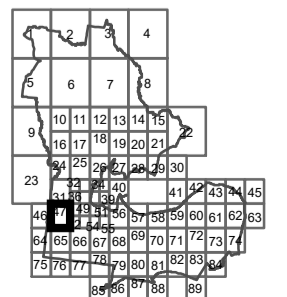
NORTH

Planning Group
Printed: 8/04/2021
Amendment Version: 4

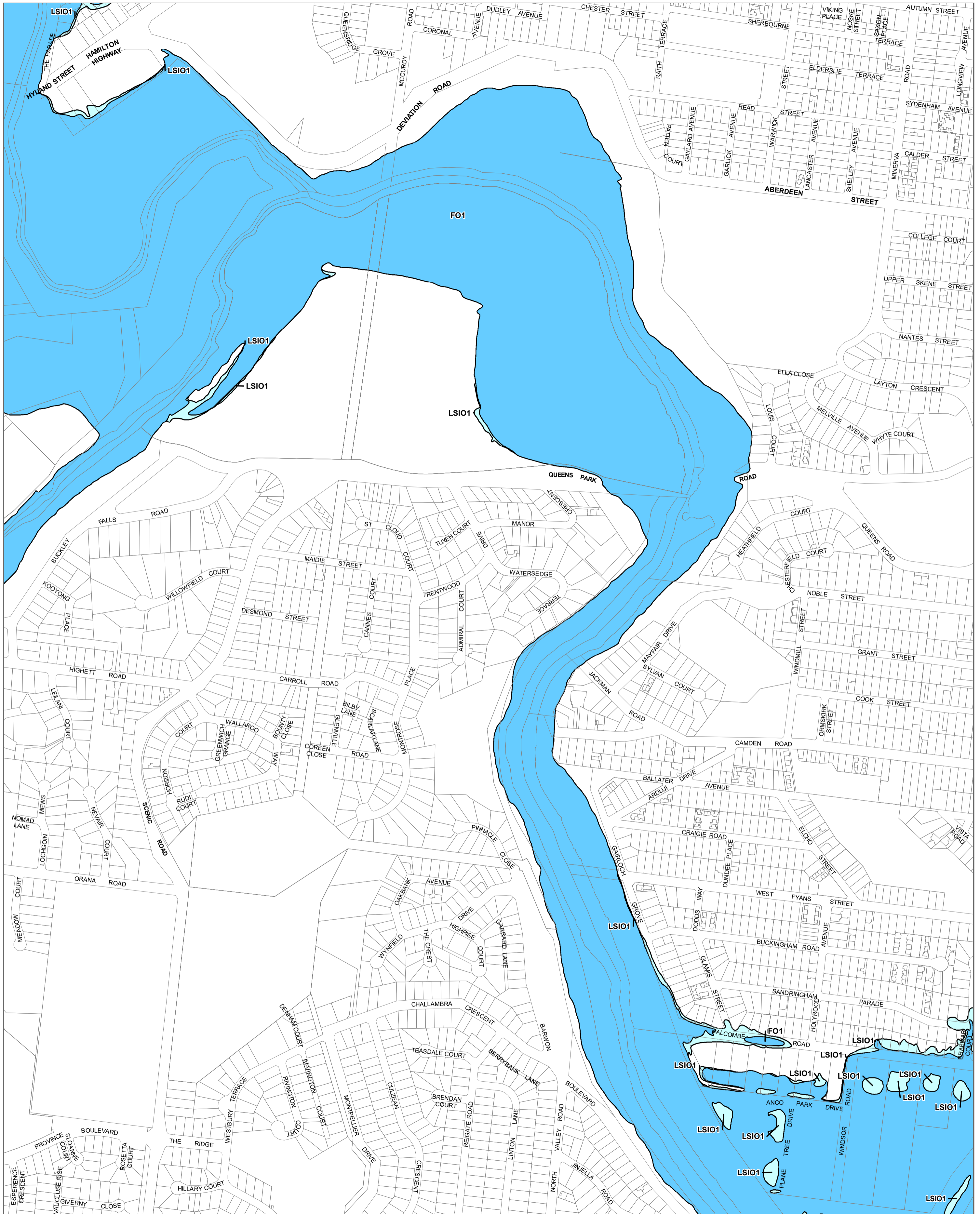


Environment,
Land, Water
and Planning

INDEX TO ADJOINING SCHEME MAPS



GREATER GEELONG PLANNING SCHEME - LOCAL PROVISION AMENDMENT C339gee

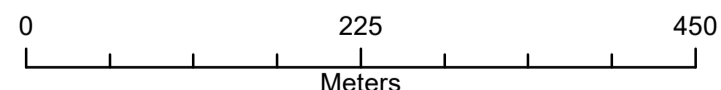


- LEGEND**
- FO1 - Floodway Overlay - Schedule 1
 - LSIO1 - Land Subject to Inundation Overlay - Schedule 1

Municipal Boundary

Disclaimer
This publication may be of assistance to you but the State of Victoria and its employees do not guarantee that the publication is without flaw of any kind or is wholly appropriate for your particular purposes and therefore disclaims all liability for any error, loss or other consequence which may arise from you relying on any information in this publication.

© The State of Victoria Department of Environment, Land, Water and Planning 2021

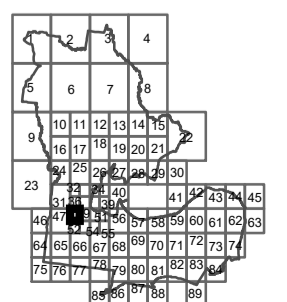


Planning Group
Printed: 8/04/2021
Amendment Version: 4



Environment,
Land, Water
and Planning

INDEX TO ADJOINING SCHEME MAPS



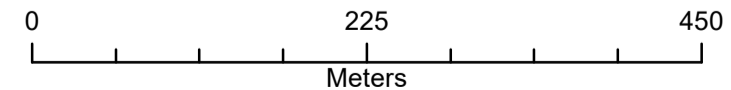
GREATER GEELONG PLANNING SCHEME - LOCAL PROVISION AMENDMENT C339gee



- LEGEND**
- FO1 - Floodway Overlay - Schedule 1
 - LSIO1 - Land Subject to Inundation Overlay - Schedule 1
 - Municipal Boundary

Disclaimer
This publication may be of assistance to you but the State of Victoria and its employees do not guarantee that the publication is without flaw of any kind or is wholly appropriate for your particular purposes and therefore disclaims all liability for any error, loss or other consequence which may arise from you relying on any information in this publication.

© The State of Victoria Department of Environment, Land, Water and Planning 2021

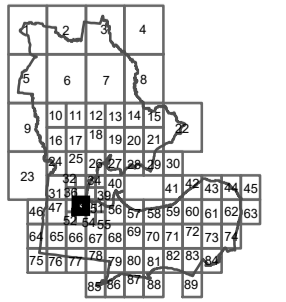


Planning Group
Printed: 8/04/2021
Amendment Version: 4



Environment,
Land, Water
and Planning

INDEX TO ADJOINING SCHEME MAPS



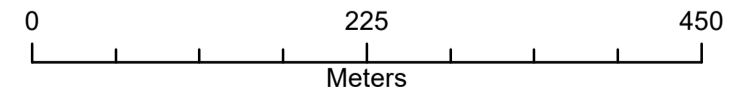
GREATER GEELONG PLANNING SCHEME - LOCAL PROVISION AMENDMENT C339gee



- LEGEND**
- FO1 - Floodway Overlay - Schedule 1
 - LSIO1 - Land Subject to Inundation Overlay - Schedule 1
 - Municipal Boundary

Disclaimer
This publication may be of assistance to you but the State of Victoria and its employees do not guarantee that the publication is without flaw of any kind or is wholly appropriate for your particular purposes and therefore disclaims all liability for any error, loss or other consequence which may arise from you relying on any information in this publication.

© The State of Victoria Department of Environment, Land, Water and Planning 2021

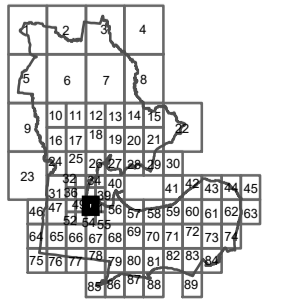


Planning Group
Printed: 8/04/2021
Amendment Version: 4



Environment,
Land, Water
and Planning

INDEX TO ADJOINING SCHEME MAPS



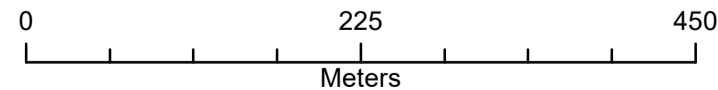
GREATER GEELONG PLANNING SCHEME - LOCAL PROVISION AMENDMENT C339gee



- LEGEND**
- FO1 - Floodway Overlay - Schedule 1
 - LSIO1 - Land Subject to Inundation Overlay - Schedule 1
 - Municipal Boundary

Disclaimer
This publication may be of assistance to you but the State of Victoria and its employees do not guarantee that the publication is without flaw of any kind or is wholly appropriate for your particular purposes and therefore disclaims all liability for any error, loss or other consequence which may arise from you relying on any information in this publication.

© The State of Victoria Department of Environment, Land, Water and Planning 2021

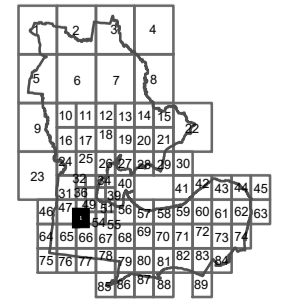


Planning Group
Printed: 8/04/2021
Amendment Version: 4

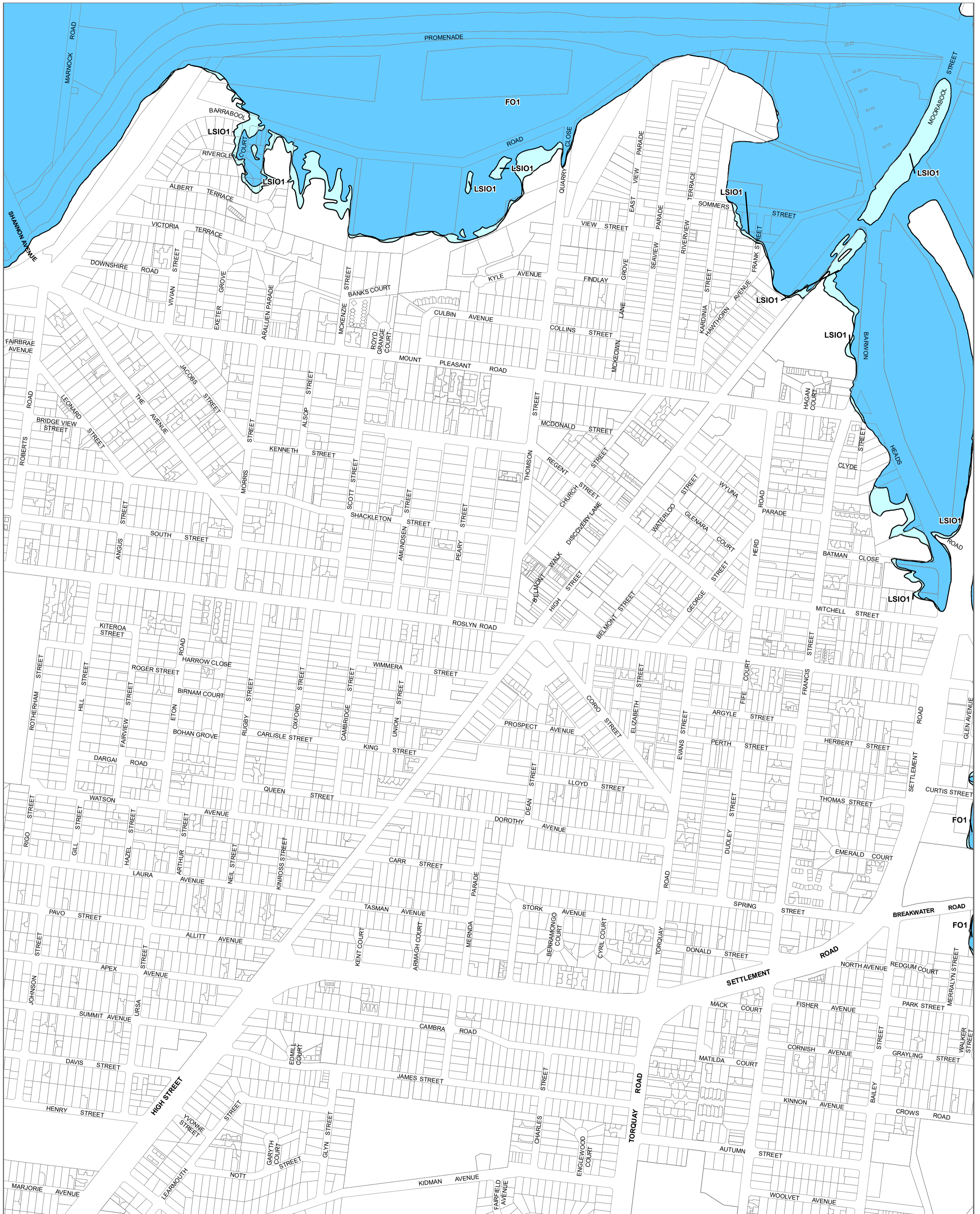


Environment,
Land, Water
and Planning

INDEX TO ADJOINING SCHEME MAPS



GREATER GEELONG PLANNING SCHEME - LOCAL PROVISION AMENDMENT C339gee

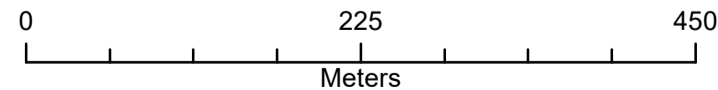


- LEGEND**
- FO1 - Floodway Overlay - Schedule 1
 - LSIO1 - Land Subject to Inundation Overlay - Schedule 1



Disclaimer
This publication may be of assistance to you but the State of Victoria and its employees do not guarantee that the publication is without flaw of any kind or is wholly appropriate for your particular purposes and therefore disclaims all liability for any error, loss or other consequence which may arise from you relying on any information in this publication.

© The State of Victoria Department of Environment, Land, Water and Planning 2021

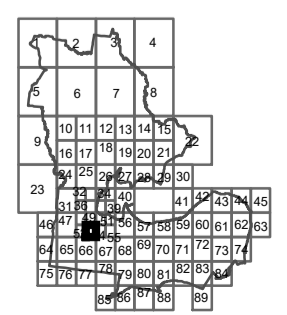


Planning Group
Printed: 8/04/2021
Amendment Version: 4

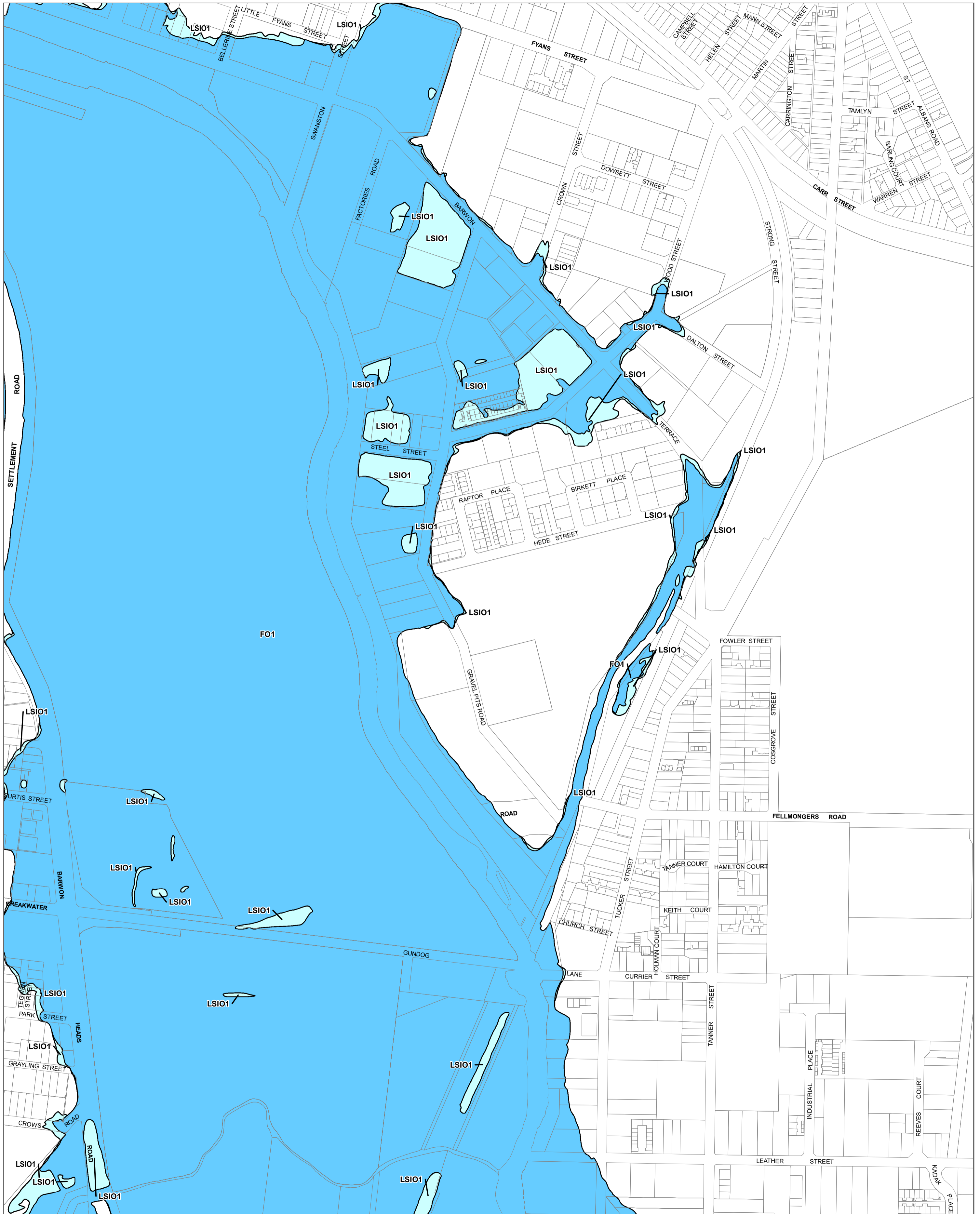


Environment,
Land, Water
and Planning

INDEX TO ADJOINING SCHEME MAPS



GREATER GEELONG PLANNING SCHEME - LOCAL PROVISION AMENDMENT C339gee

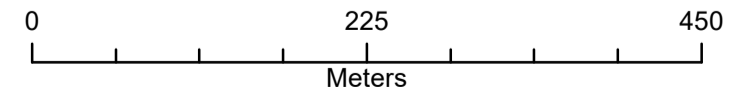


- LEGEND**
- FO1 - Floodway Overlay - Schedule 1
 - LSIO1 - Land Subject to Inundation Overlay - Schedule 1



Disclaimer
This publication may be of assistance to you but the State of Victoria and its employees do not guarantee that the publication is without flaw of any kind or is wholly appropriate for your particular purposes and therefore disclaims all liability for any error, loss or other consequence which may arise from you relying on any information in this publication.

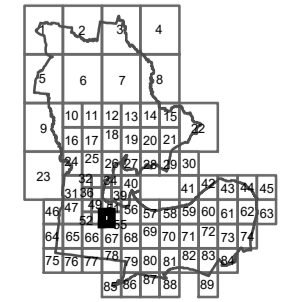
© The State of Victoria Department of Environment, Land, Water and Planning 2021



Planning Group
Printed: 8/04/2021
Amendment Version: 4



INDEX TO ADJOINING SCHEME MAPS



GREATER GEELONG PLANNING SCHEME - LOCAL PROVISION AMENDMENT C339gee

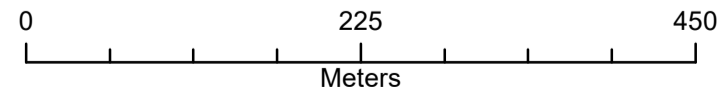


- LEGEND**
- FO1 - Floodway Overlay - Schedule 1
 - LSIO1 - Land Subject to Inundation Overlay - Schedule 1

Municipal Boundary

Disclaimer
This publication may be of assistance to you but the State of Victoria and its employees do not guarantee that the publication is without flaw of any kind or is wholly appropriate for your particular purposes and therefore disclaims all liability for any error, loss or other consequence which may arise from you relying on any information in this publication.

© The State of Victoria Department of Environment, Land, Water and Planning 2021

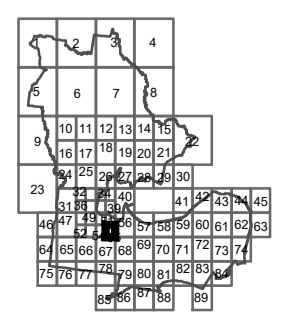


NORTH
Australian Map Grid Zone 55

Planning Group
Printed: 8/04/2021
Amendment Version: 4



INDEX TO ADJOINING SCHEME MAPS



GREATER GEELONG PLANNING SCHEME - LOCAL PROVISION AMENDMENT C339gee

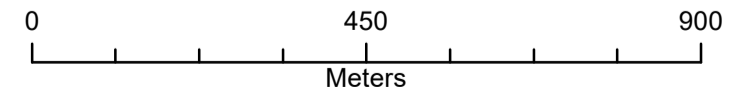


- LEGEND**
- FO1 - Floodway Overlay - Schedule 1
 - LSI01 - Land Subject to Inundation Overlay - Schedule 1

Municipal Boundary

Disclaimer
This publication may be of assistance to you but the State of Victoria and its employees do not guarantee that the publication is without flaw of any kind or is wholly appropriate for your particular purposes and therefore disclaims all liability for any error, loss or other consequence which may arise from you relying on any information in this publication.

© The State of Victoria Department of Environment, Land, Water and Planning 2021



Australian Map Grid Zone 55

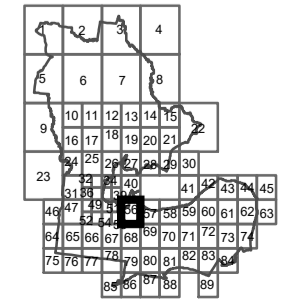


Planning Group
Printed: 8/04/2021
Amendment Version: 4

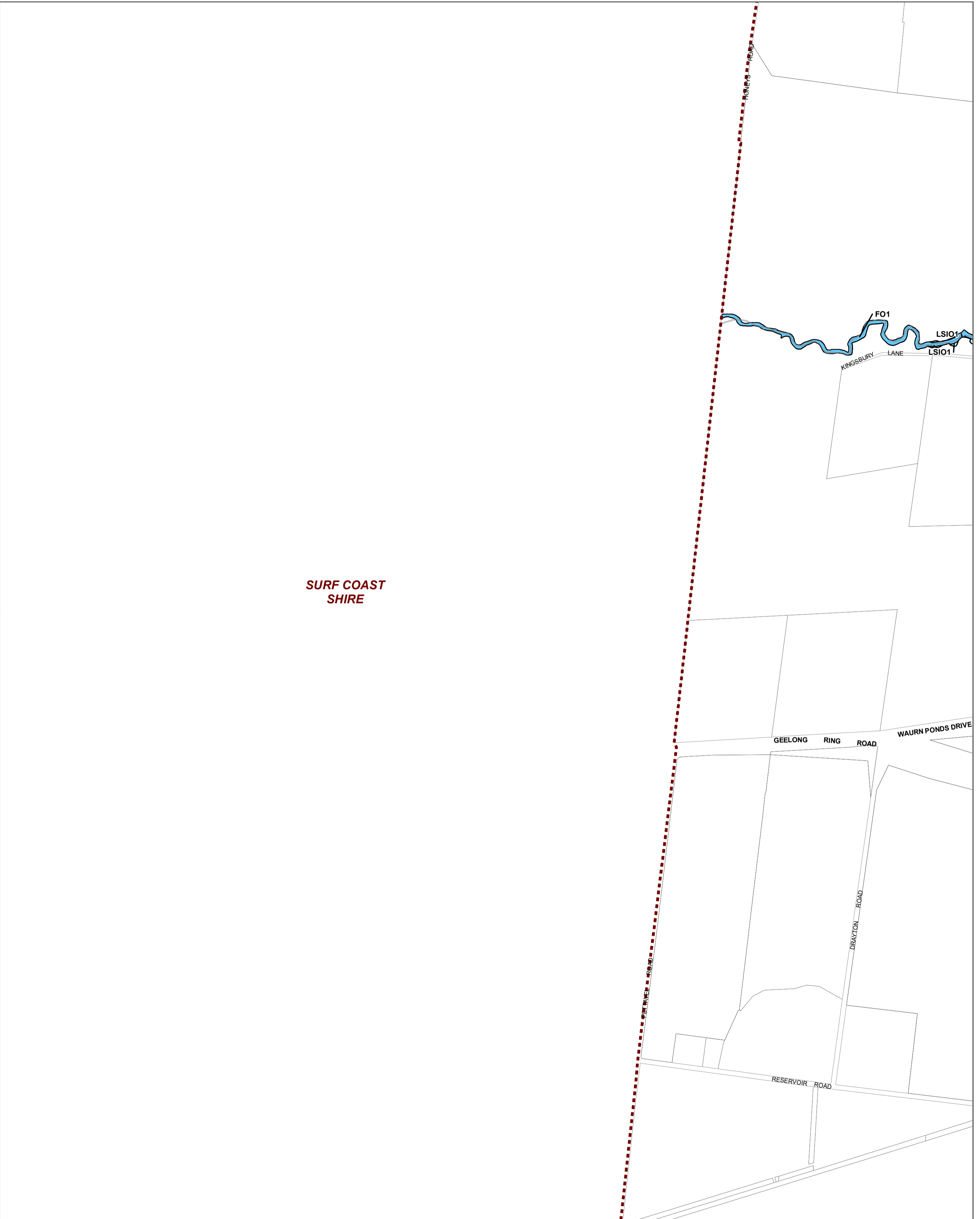


Environment,
Land, Water
and Planning

INDEX TO ADJOINING SCHEME MAPS



GREATER GEELONG PLANNING SCHEME - LOCAL PROVISION AMENDMENT C339gee



<p>LEGEND</p> <p> FO1 - Floodway Overlay - Schedule 1</p> <p> LSIO1 - Land Subject to Inundation Overlay - Schedule 1</p>	<p> Municipal Boundary</p>	<p>Disclaimer This publication may be of assistance to you but the State of Victoria and its employees do not guarantee that the publication is without flaw of any kind or is wholly appropriate for your particular purposes and therefore disclaims all liability for any error, loss or other consequence which may arise from you relying on any information in this publication.</p> <p>© The State of Victoria Department of Environment, Land, Water and Planning 2021</p>	<p>0 450 900</p> <p>Meters</p> <p>Australian Map Grid Zone 55</p> <p>NORTH</p> <p>Planning Group Printed: 8/04/2021 Amendment Version: 4</p>	<p>INDEX TO ADJOINING SCHEME MAPS</p>
--	--	---	---	--

GREATER GEELONG PLANNING SCHEME - LOCAL PROVISION AMENDMENT C339gee

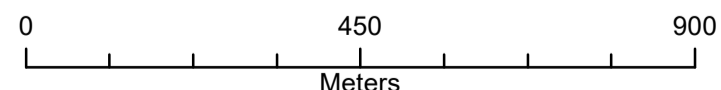


- LEGEND**
- FO1 - Floodway Overlay - Schedule 1
 - LSIO1 - Land Subject to Inundation Overlay - Schedule 1

Municipal Boundary

Disclaimer
This publication may be of assistance to you but the State of Victoria and its employees do not guarantee that the publication is without flaw of any kind or is wholly appropriate for your particular purposes and therefore disclaims all liability for any error, loss or other consequence which may arise from you relying on any information in this publication.

© The State of Victoria Department of Environment, Land, Water and Planning 2021



Australian Map Grid Zone 55

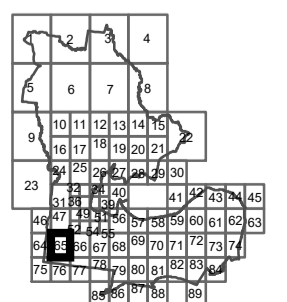


Planning Group
Printed: 8/04/2021
Amendment Version: 4

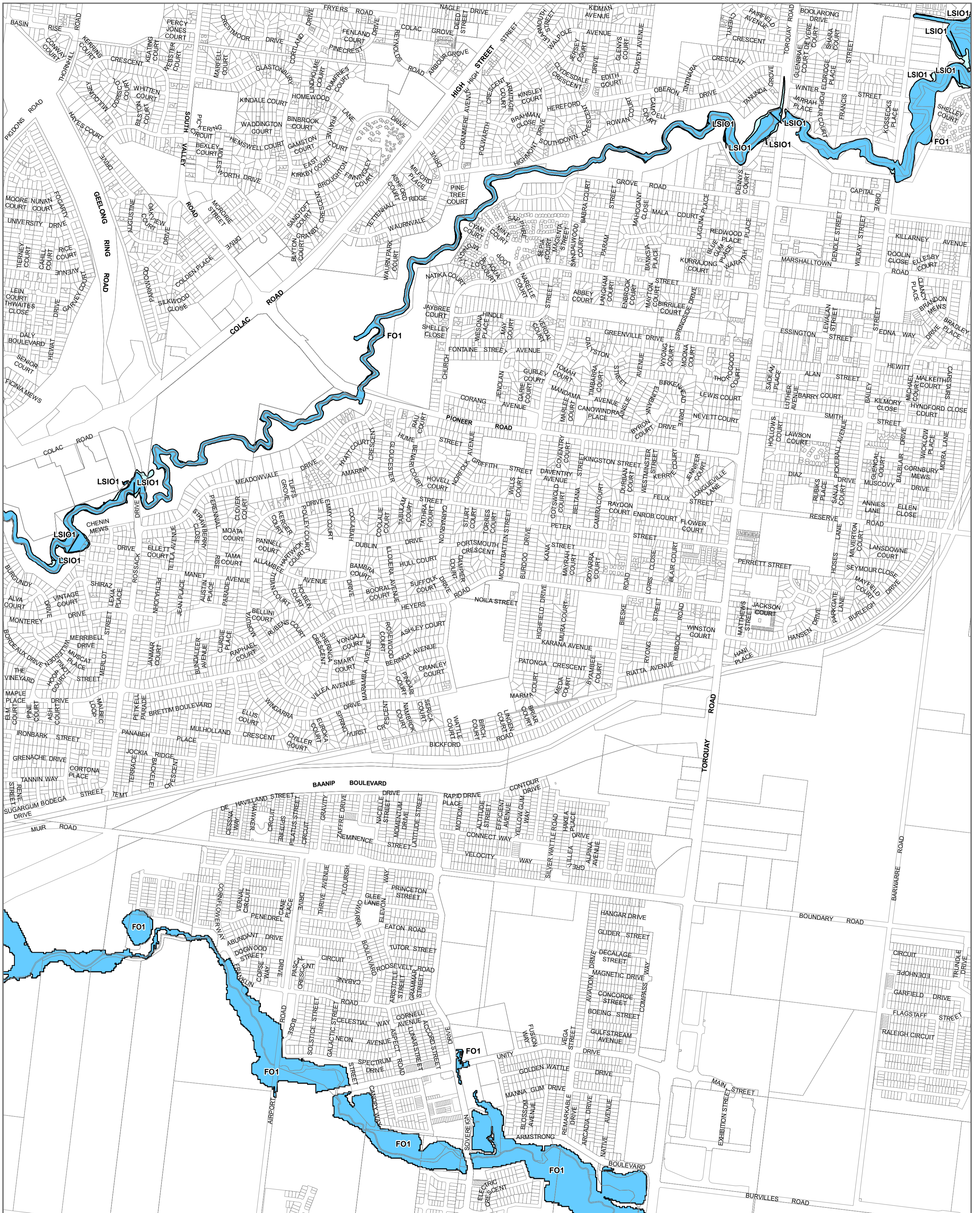


Environment,
Land, Water
and Planning

INDEX TO ADJOINING SCHEME MAPS



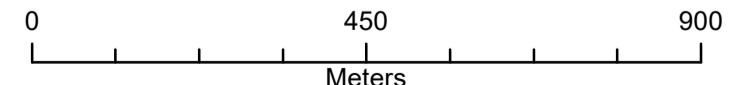
GREATER GEELONG PLANNING SCHEME - LOCAL PROVISION AMENDMENT C339gee



- LEGEND**
- FO1 - Floodway Overlay - Schedule 1
 - LSIO1 - Land Subject to Inundation Overlay - Schedule 1
 - Municipal Boundary

Disclaimer
This publication may be of assistance to you but the State of Victoria and its employees do not guarantee that the publication is without flaw of any kind or is wholly appropriate for your particular purposes and therefore disclaims all liability for any error, loss or other consequence which may arise from you relying on any information in this publication.

© The State of Victoria Department of Environment, Land, Water and Planning 2021

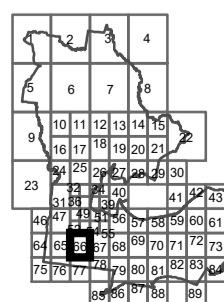


Planning Group
Printed: 8/04/2021
Amendment Version: 4

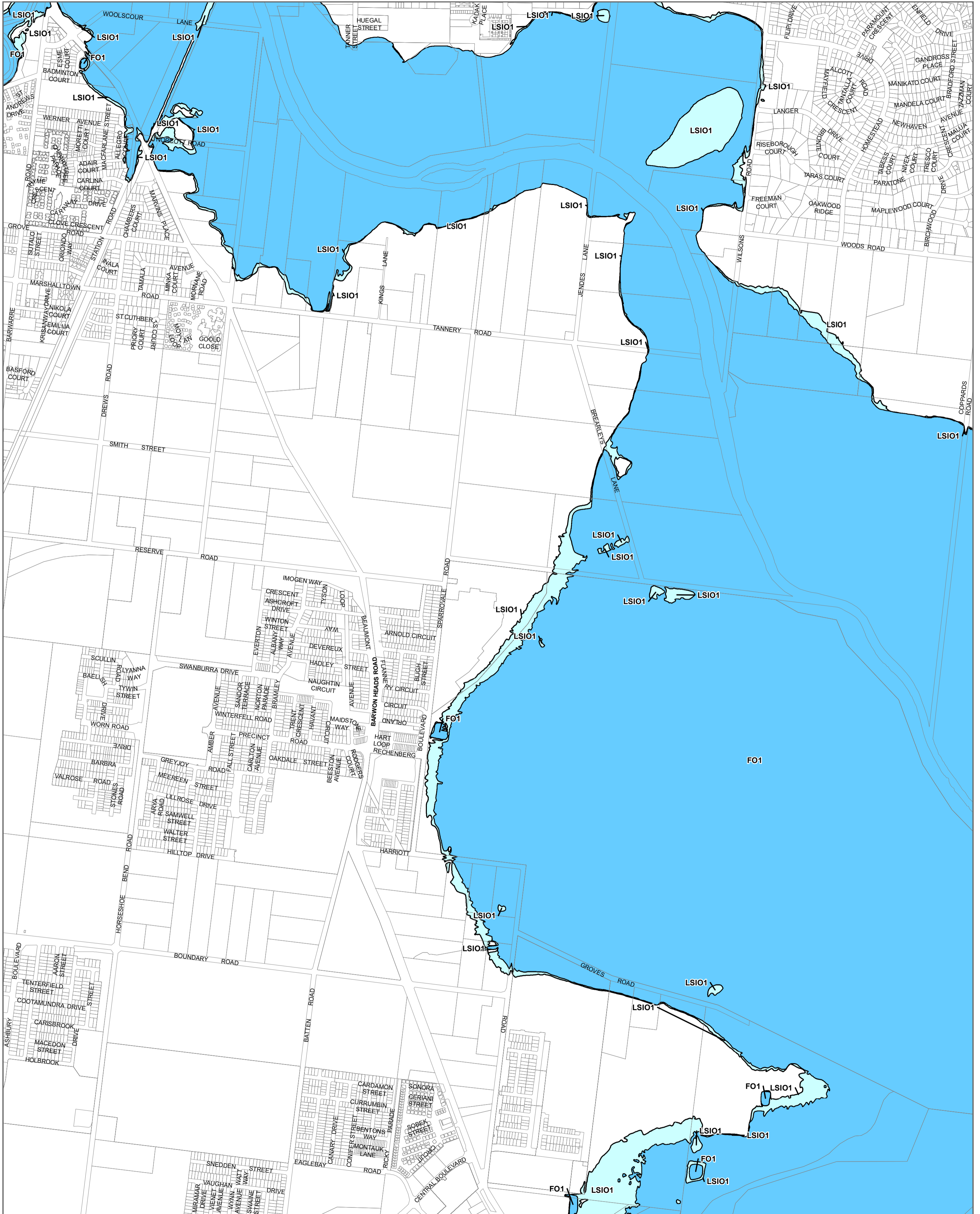


Environment,
Land, Water
and Planning

INDEX TO ADJOINING SCHEME MAPS



GREATER GEELONG PLANNING SCHEME - LOCAL PROVISION AMENDMENT C339gee

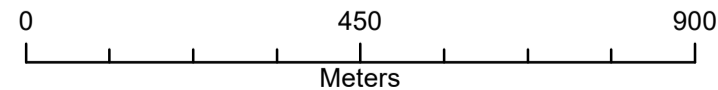


- LEGEND**
- FO1 - Floodway Overlay - Schedule 1
 - LSIO1 - Land Subject to Inundation Overlay - Schedule 1

Municipal Boundary

Disclaimer
This publication may be of assistance to you but the State of Victoria and its employees do not guarantee that the publication is without flaw of any kind or is wholly appropriate for your particular purposes and therefore disclaims all liability for any error, loss or other consequence which may arise from you relying on any information in this publication.

© The State of Victoria Department of Environment, Land, Water and Planning 2021



Australian Map Grid Zone 55

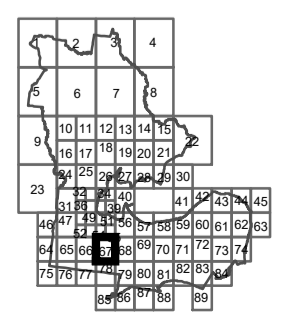


Planning Group
Printed: 8/04/2021
Amendment Version: 4

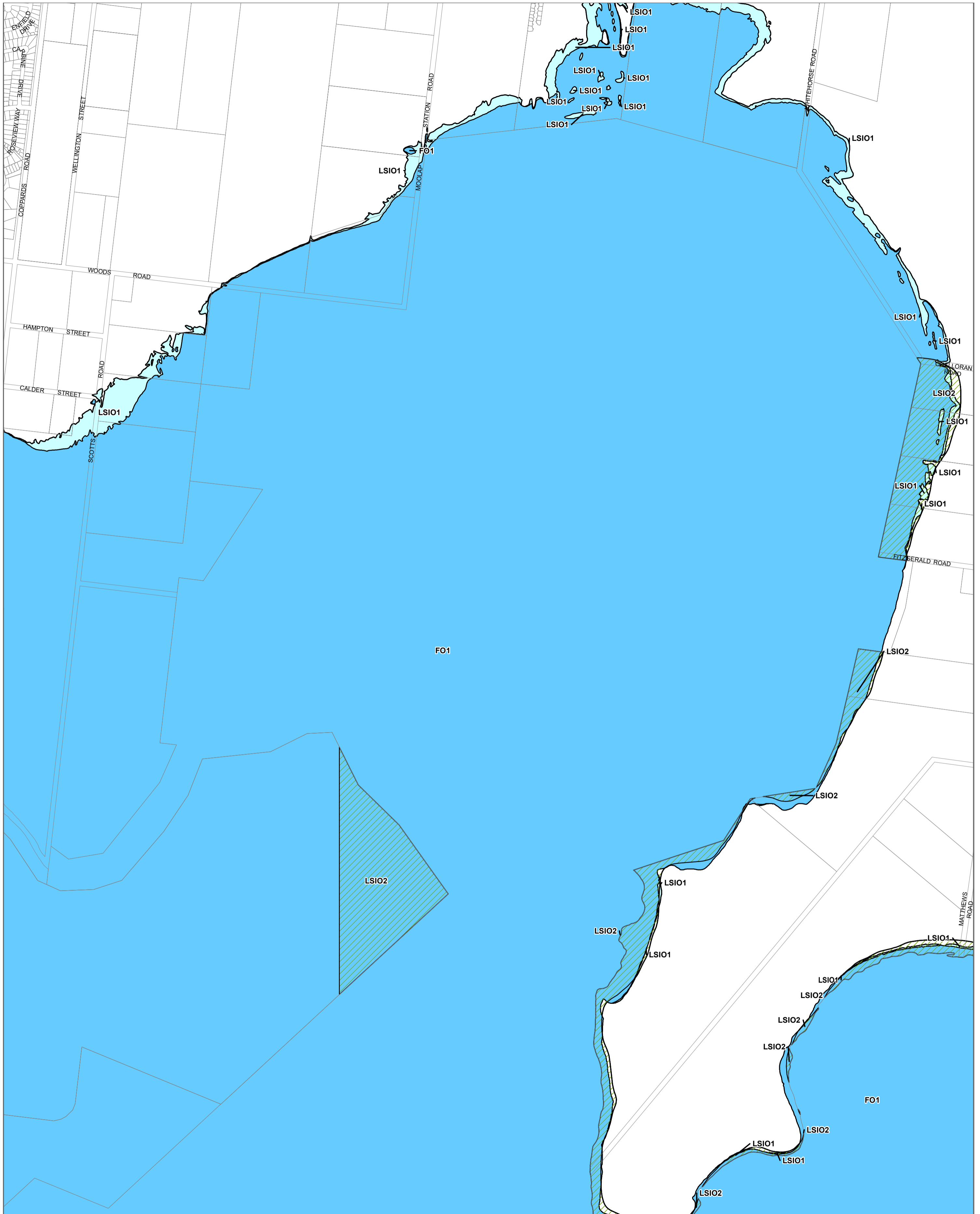


Environment,
Land, Water
and Planning

INDEX TO ADJOINING SCHEME MAPS



GREATER GEELONG PLANNING SCHEME - LOCAL PROVISION AMENDMENT C339gee

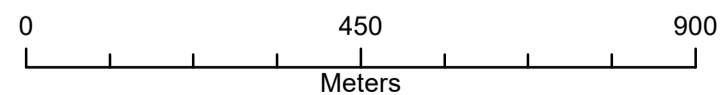


- LEGEND**
- FO1 - Floodway Overlay - Schedule 1
 - LSIO1 - Land Subject to Inundation Overlay - Schedule 1
 - LSIO2 - Land Subject to Inundation Overlay - Schedule 2

Municipal Boundary

Disclaimer
This publication may be of assistance to you but the State of Victoria and its employees do not guarantee that the publication is without flaw of any kind or is wholly appropriate for your particular purposes and therefore disclaims all liability for any error, loss or other consequence which may arise from you relying on any information in this publication.

© The State of Victoria Department of Environment, Land, Water and Planning 2021



Australian Map Grid Zone 55

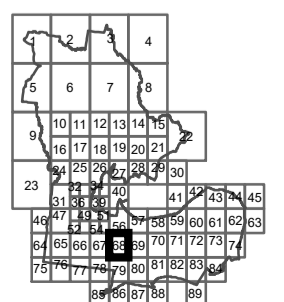


Planning Group
Printed: 8/04/2021
Amendment Version: 4

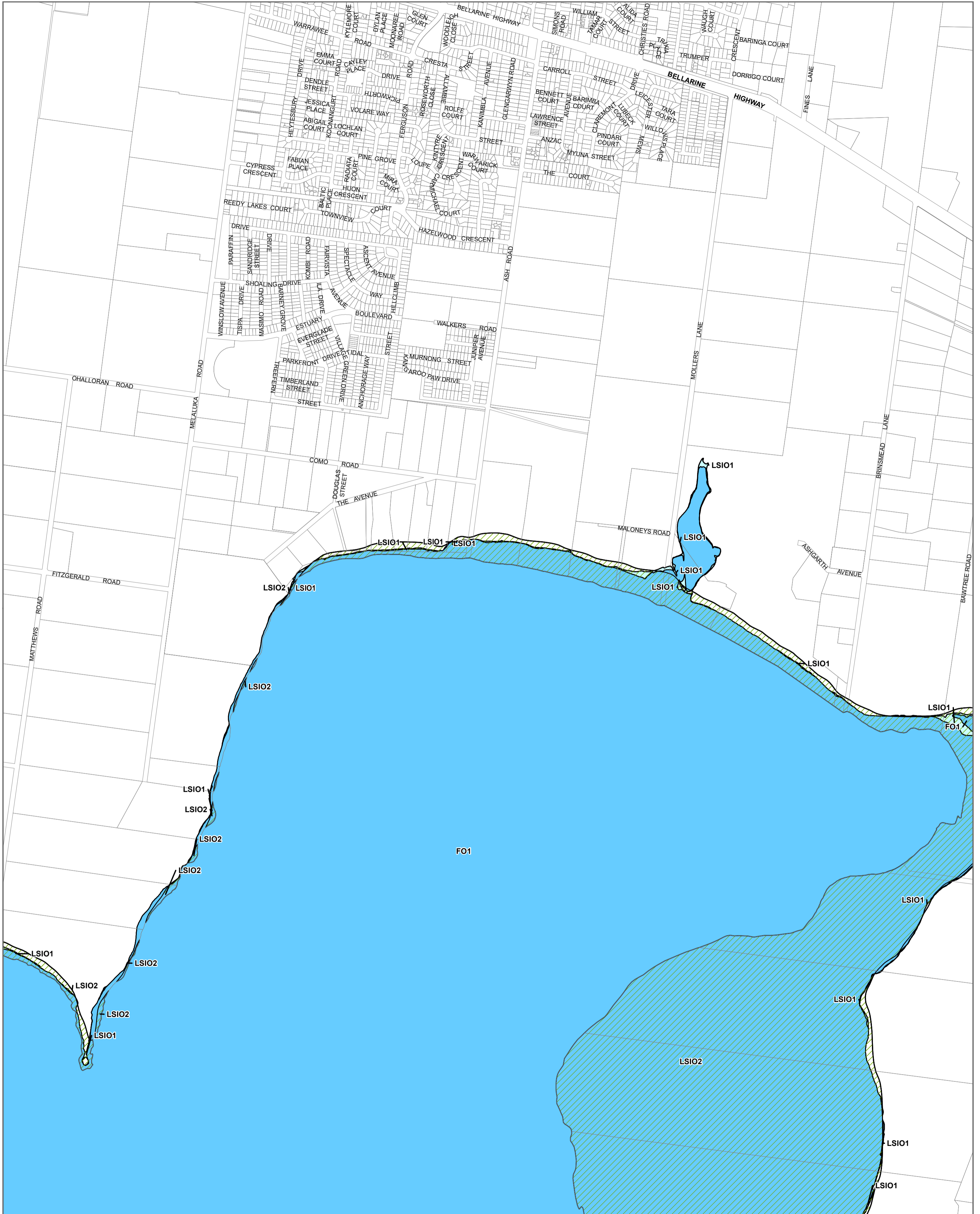


Environment,
Land, Water
and Planning

INDEX TO ADJOINING SCHEME MAPS



GREATER GEELONG PLANNING SCHEME - LOCAL PROVISION AMENDMENT C339gee

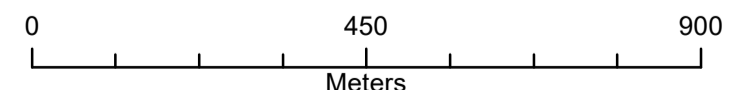


- LEGEND**
- FO1 - Floodway Overlay - Schedule 1
 - LSIO1 - Land Subject to Inundation Overlay - Schedule 1
 - LSIO2 - Land Subject to Inundation Overlay - Schedule 2



Disclaimer
This publication may be of assistance to you but the State of Victoria and its employees do not guarantee that the publication is without flaw of any kind or is wholly appropriate for your particular purposes and therefore disclaims all liability for any error, loss or other consequence which may arise from you relying on any information in this publication.

© The State of Victoria Department of Environment, Land, Water and Planning 2021

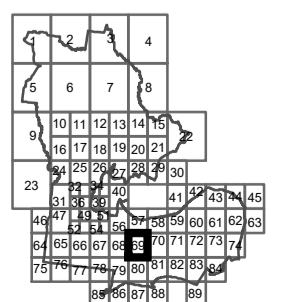


Planning Group
Printed: 8/04/2021
Amendment Version: 4

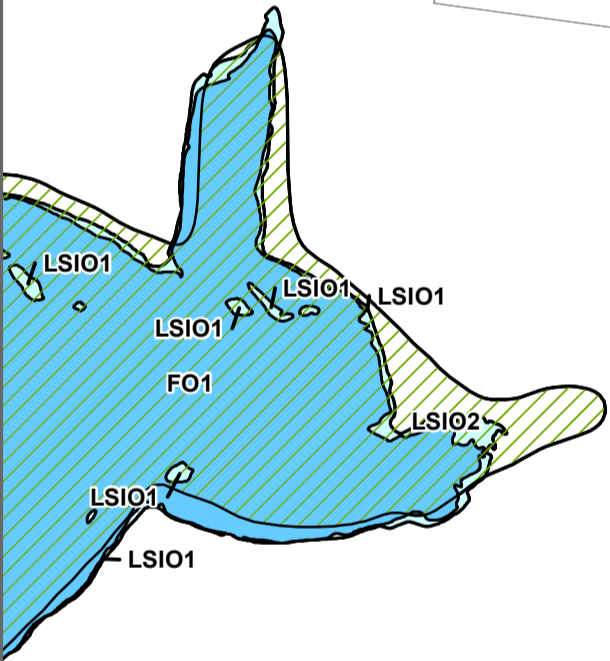


Environment,
Land, Water
and Planning

INDEX TO ADJOINING SCHEME MAPS



GREATER GEELONG PLANNING SCHEME - LOCAL PROVISION AMENDMENT C339gee

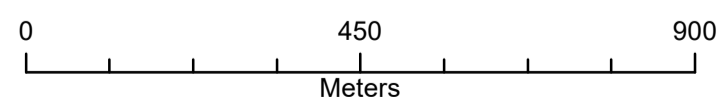


- LEGEND**
- FO1 - Floodway Overlay - Schedule 1
 - LSI01 - Land Subject to Inundation Overlay - Schedule 1
 - LSI02 - Land Subject to Inundation Overlay - Schedule 2

Municipal Boundary

Disclaimer
This publication may be of assistance to you but the State of Victoria and its employees do not guarantee that the publication is without flaw of any kind or is wholly appropriate for your particular purposes and therefore disclaims all liability for any error, loss or other consequence which may arise from you relying on any information in this publication.

© The State of Victoria Department of Environment, Land, Water and Planning 2021



Australian Map Grid Zone 55

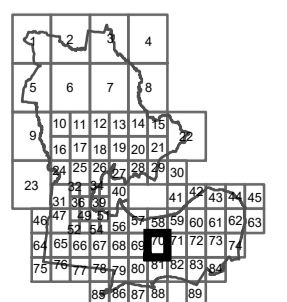


Planning Group
Printed: 8/04/2021
Amendment Version: 4

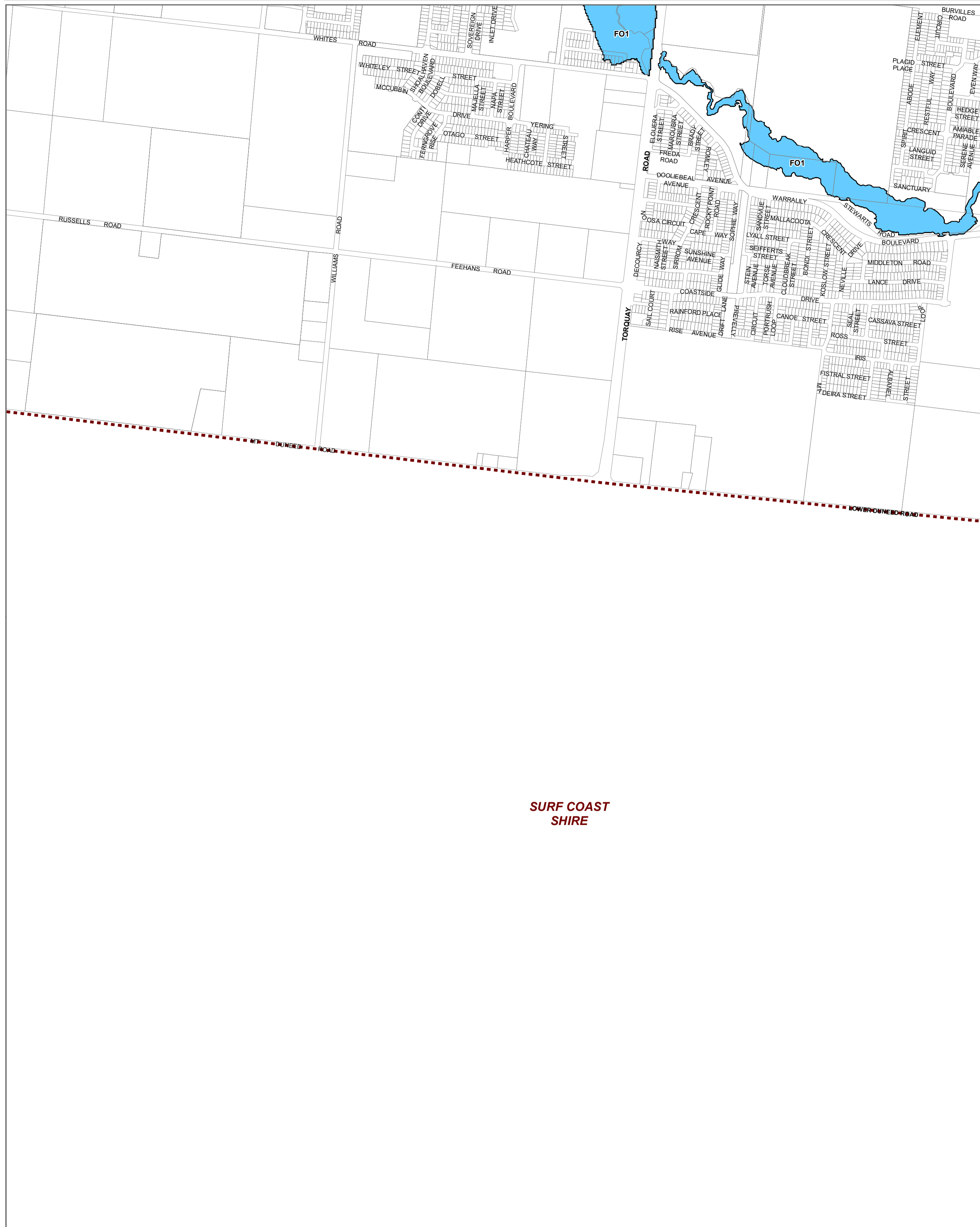


Environment,
Land, Water
and Planning

INDEX TO ADJOINING SCHEME MAPS



GREATER GEELONG PLANNING SCHEME - LOCAL PROVISION AMENDMENT C339gee

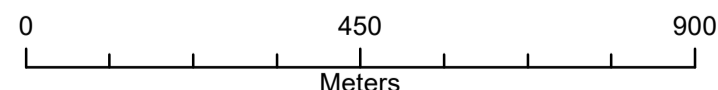


LEGEND
■ FO1 - Floodway Overlay - Schedule 1

Municipal Boundary

Disclaimer
 This publication may be of assistance to you but the State of Victoria and its employees do not guarantee that the publication is without flaw of any kind or is wholly appropriate for your particular purposes and therefore disclaims all liability for any error, loss or other consequence which may arise from you relying on any information in this publication.

© The State of Victoria Department of Environment, Land, Water and Planning 2021



Australian Map Grid Zone 55

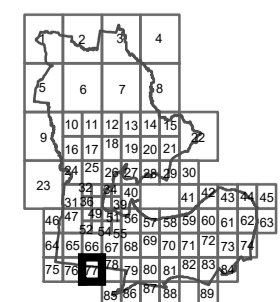


Planning Group
 Printed: 8/04/2021
 Amendment Version: 4

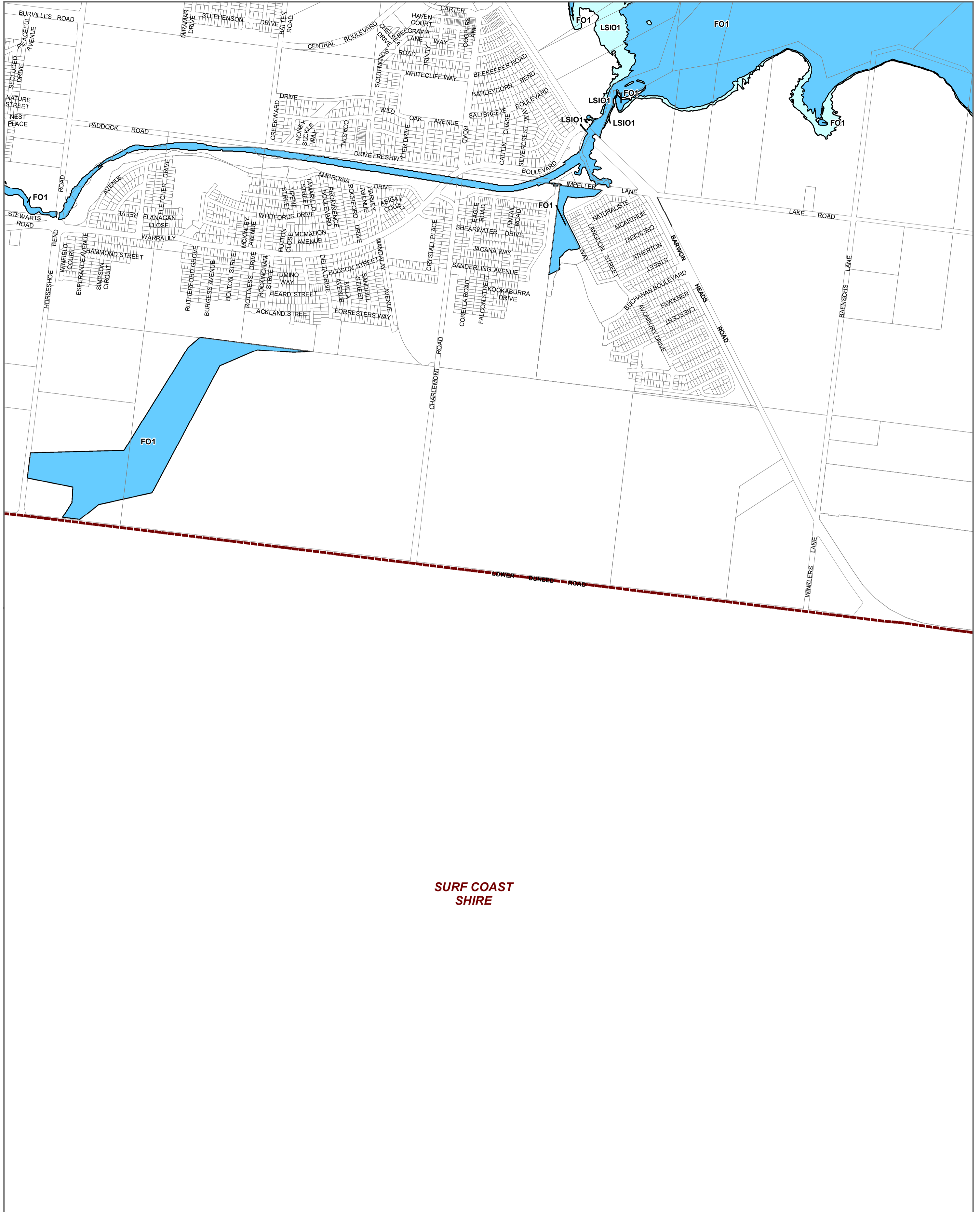


Environment,
 Land, Water
 and Planning

INDEX TO ADJOINING SCHEME MAPS



GREATER GEELONG PLANNING SCHEME - LOCAL PROVISION AMENDMENT C339gee

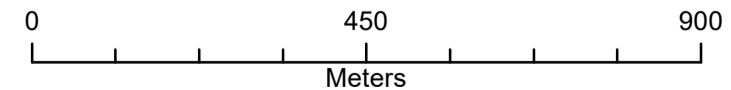


- LEGEND**
- FO1 - Floodway Overlay - Schedule 1
 - LSIO1 - Land Subject to Inundation Overlay - Schedule 1

Municipal Boundary

Disclaimer
This publication may be of assistance to you but the State of Victoria and its employees do not guarantee that the publication is without flaw of any kind or is wholly appropriate for your particular purposes and therefore disclaims all liability for any error, loss or other consequence which may arise from you relying on any information in this publication.

© The State of Victoria Department of Environment, Land, Water and Planning 2021



Australian Map Grid Zone 55

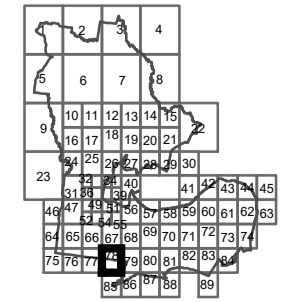


Planning Group
Printed: 8/04/2021
Amendment Version: 4

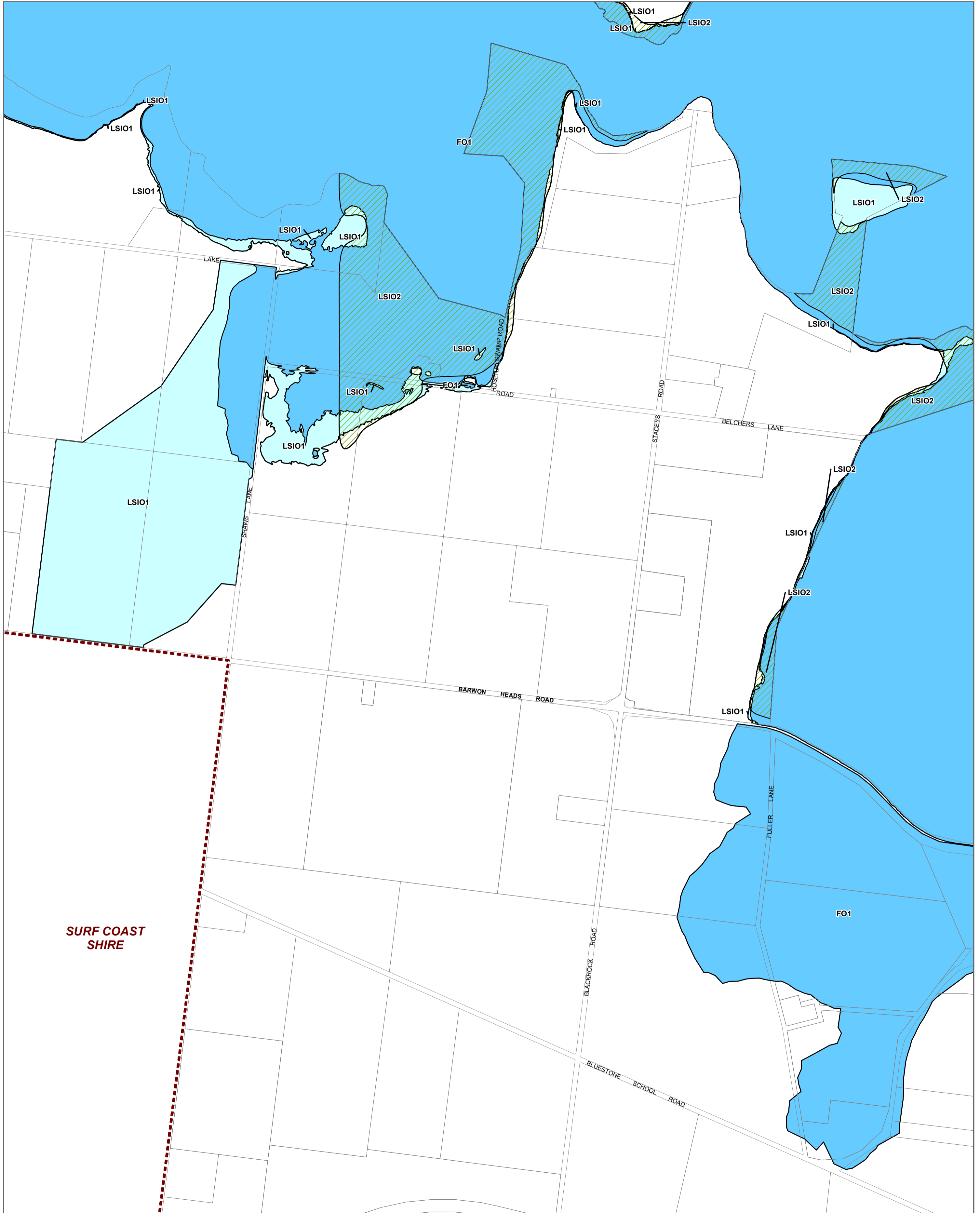


Environment,
Land, Water
and Planning

INDEX TO ADJOINING SCHEME MAPS



GREATER GEELONG PLANNING SCHEME - LOCAL PROVISION
AMENDMENT C339gee

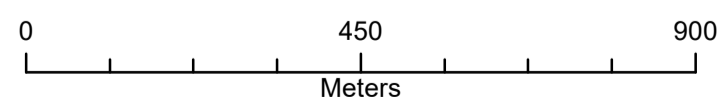


- LEGEND**
- FO1 - Floodway Overlay - Schedule 1
 - LSIO1 - Land Subject to Inundation Overlay - Schedule 1
 - LSIO2 - Land Subject to Inundation Overlay - Schedule 2

Municipal Boundary

Disclaimer
 This publication may be of assistance to you but the State of Victoria and its employees do not guarantee that the publication is without flaw of any kind or is wholly appropriate for your particular purposes and therefore disclaims all liability for any error, loss or other consequence which may arise from you relying on any information in this publication.

© The State of Victoria Department of Environment, Land, Water and Planning 2021



Australian Map Grid Zone 55

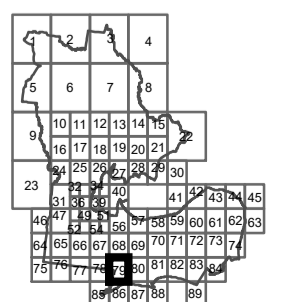


Planning Group
 Printed: 8/04/2021
 Amendment Version: 4

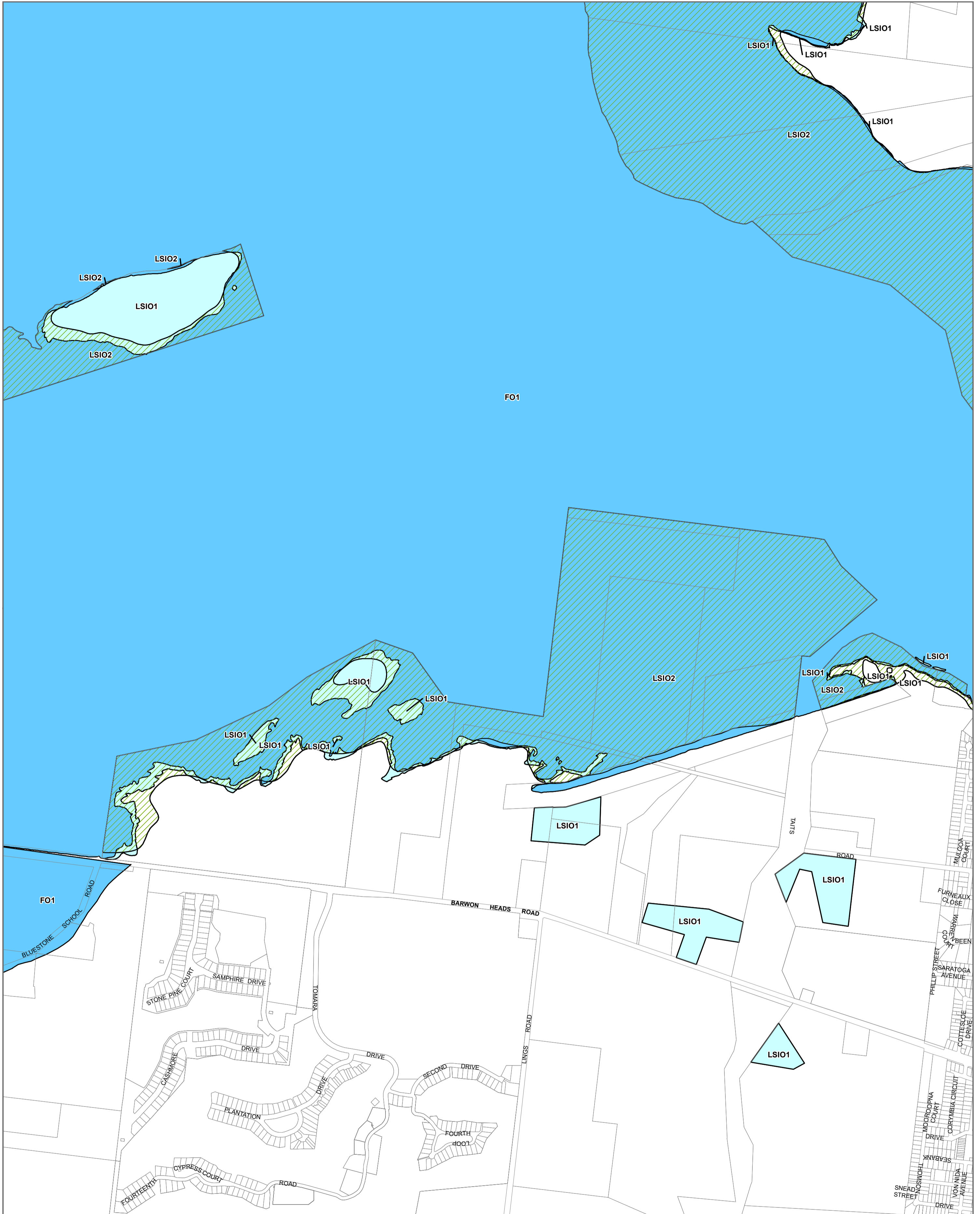


Environment,
 Land, Water
 and Planning

INDEX TO ADJOINING SCHEME MAPS



GREATER GEELONG PLANNING SCHEME - LOCAL PROVISION AMENDMENT C339gee

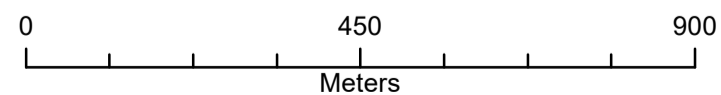


- LEGEND**
- FO1 - Floodway Overlay - Schedule 1
 - LSIO1 - Land Subject to Inundation Overlay - Schedule 1
 - LSIO2 - Land Subject to Inundation Overlay - Schedule 2

Municipal Boundary

Disclaimer
This publication may be of assistance to you but the State of Victoria and its employees do not guarantee that the publication is without flaw of any kind or is wholly appropriate for your particular purposes and therefore disclaims all liability for any error, loss or other consequence which may arise from you relying on any information in this publication.

© The State of Victoria Department of Environment, Land, Water and Planning 2021



Australian Map Grid Zone 55

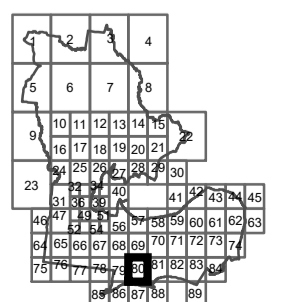


Planning Group
Printed: 8/04/2021
Amendment Version: 4

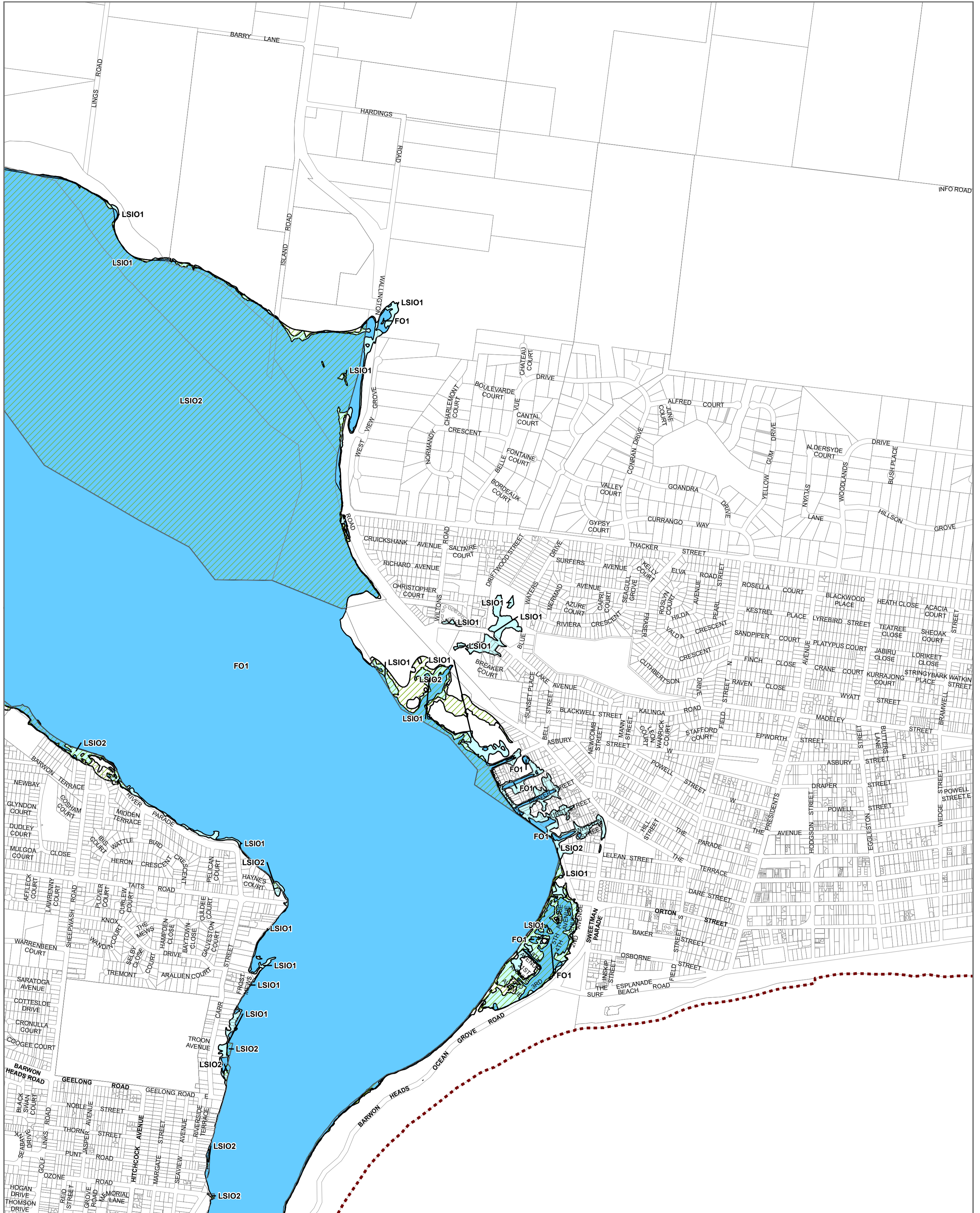


Environment,
Land, Water
and Planning

INDEX TO ADJOINING SCHEME MAPS



GREATER GEELONG PLANNING SCHEME - LOCAL PROVISION AMENDMENT C339gee

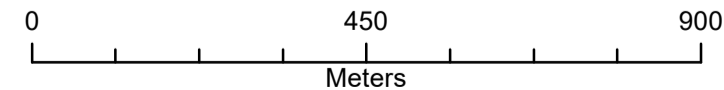


- LEGEND**
- FO1 - Floodway Overlay - Schedule 1
 - LSIO1 - Land Subject to Inundation Overlay - Schedule 1
 - LSIO2 - Land Subject to Inundation Overlay - Schedule 2



Disclaimer
This publication may be of assistance to you but the State of Victoria and its employees do not guarantee that the publication is without flaw of any kind or is wholly appropriate for your particular purposes and therefore disclaims all liability for any error, loss or other consequence which may arise from you relying on any information in this publication.

© The State of Victoria Department of Environment, Land, Water and Planning 2021

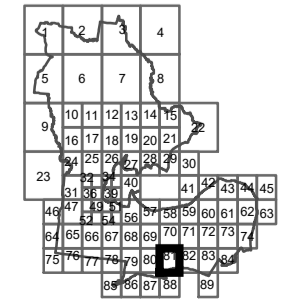


Planning Group
Printed: 8/04/2021
Amendment Version: 4



Environment,
Land, Water
and Planning

INDEX TO ADJOINING SCHEME MAPS



GREATER GEELONG PLANNING SCHEME - LOCAL PROVISION AMENDMENT C339gee

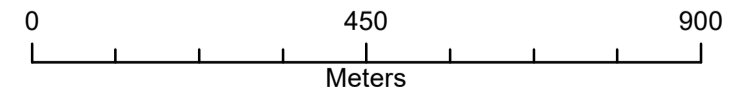


LEGEND
 LSI01 - Land Subject to Inundation Overlay - Schedule 1

Municipal Boundary

Disclaimer
 This publication may be of assistance to you but the State of Victoria and its employees do not guarantee that the publication is without flaw of any kind or is wholly appropriate for your particular purposes and therefore disclaims all liability for any error, loss or other consequence which may arise from you relying on any information in this publication.

© The State of Victoria Department of Environment, Land, Water and Planning 2021

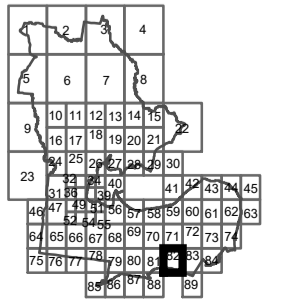


Planning Group
 Printed: 8/04/2021
 Amendment Version: 4

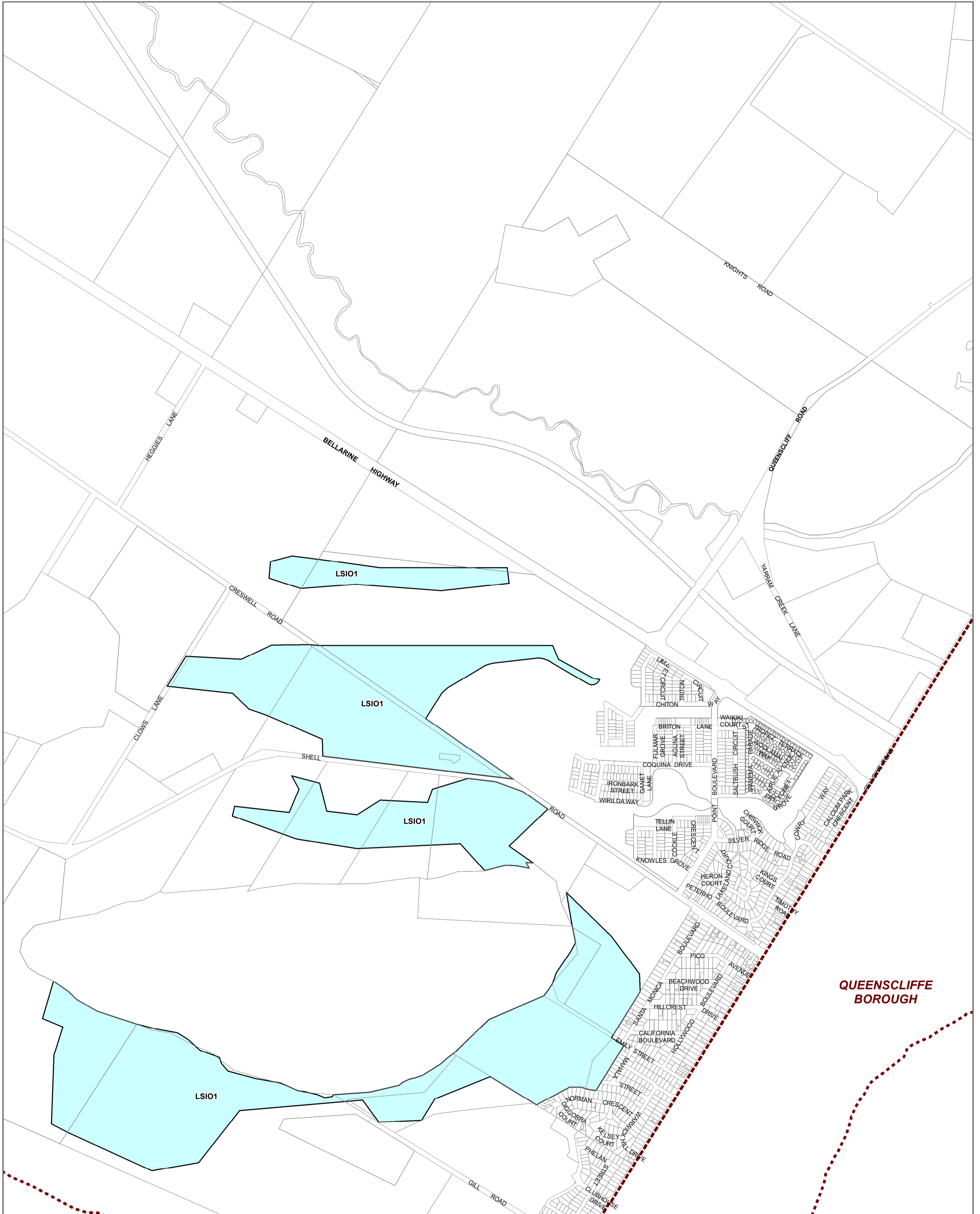


Environment,
 Land, Water
 and Planning

INDEX TO ADJOINING SCHEME MAPS



GREATER GEELONG PLANNING SCHEME - LOCAL PROVISION
AMENDMENT C339gee

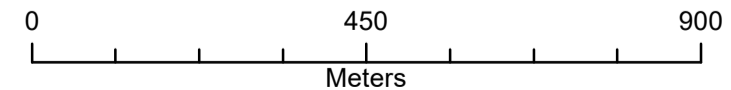


LEGEND
 LSIO1 - Land Subject to Inundation Overlay - Schedule 1

Municipal Boundary

Disclaimer
 This publication may be of assistance to you but the State of Victoria and its employees do not guarantee that the publication is without flaw of any kind or is wholly appropriate for your particular purposes and therefore disclaims all liability for any error, loss or other consequence which may arise from you relying on any information in this publication.

© The State of Victoria Department of Environment, Land, Water and Planning 2021



Australian Map Grid Zone 55

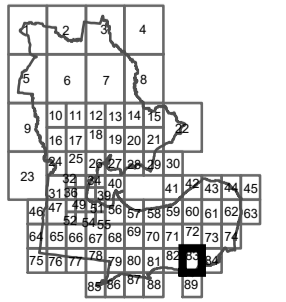


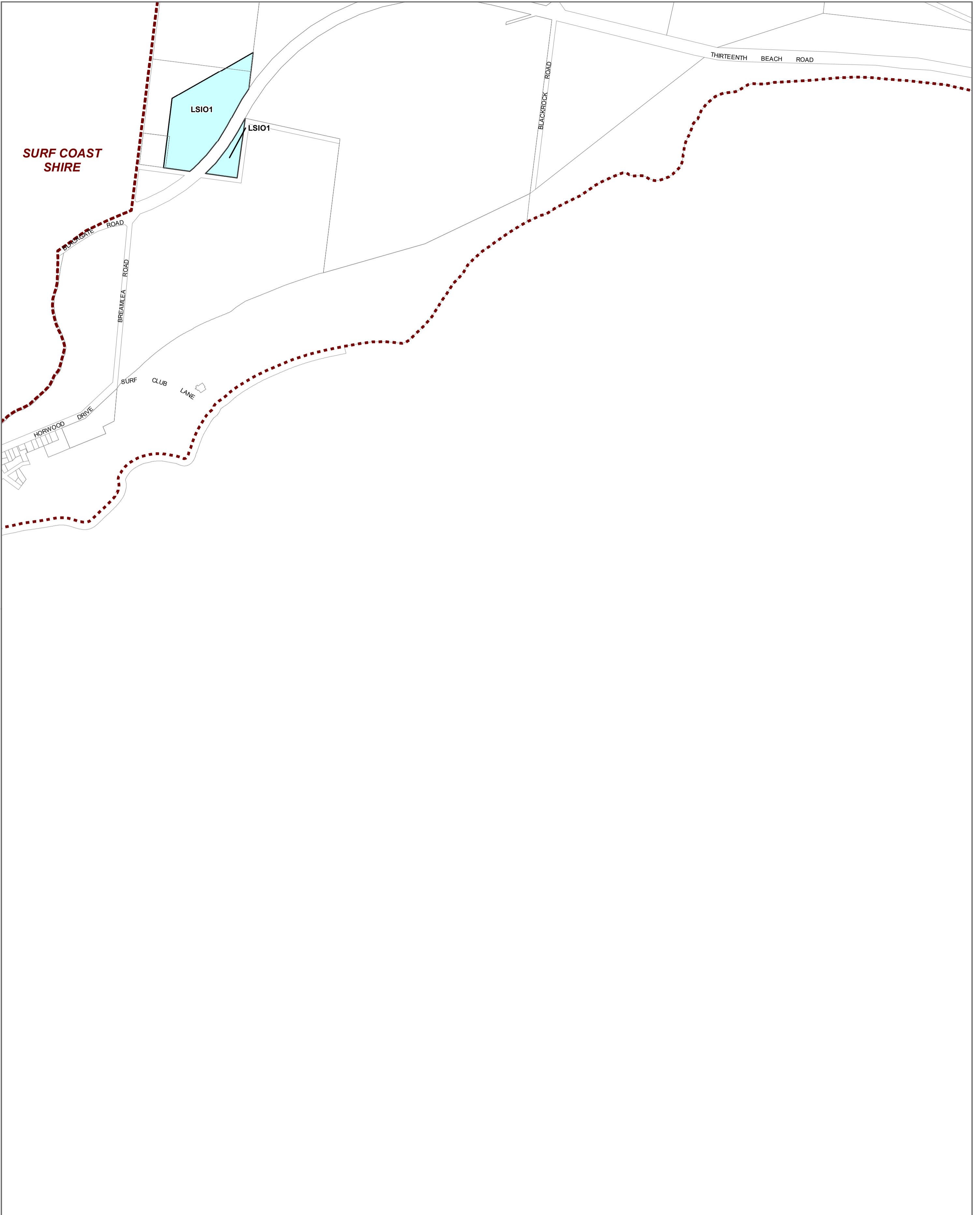
Planning Group
 Printed: 8/04/2021
 Amendment Version: 4



Environment,
 Land, Water
 and Planning

INDEX TO ADJOINING SCHEME MAPS

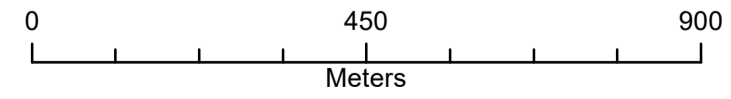




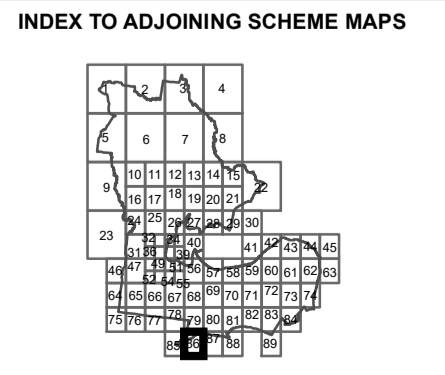
LEGEND
 LSIO1 - Land Subject to Inundation Overlay - Schedule 1

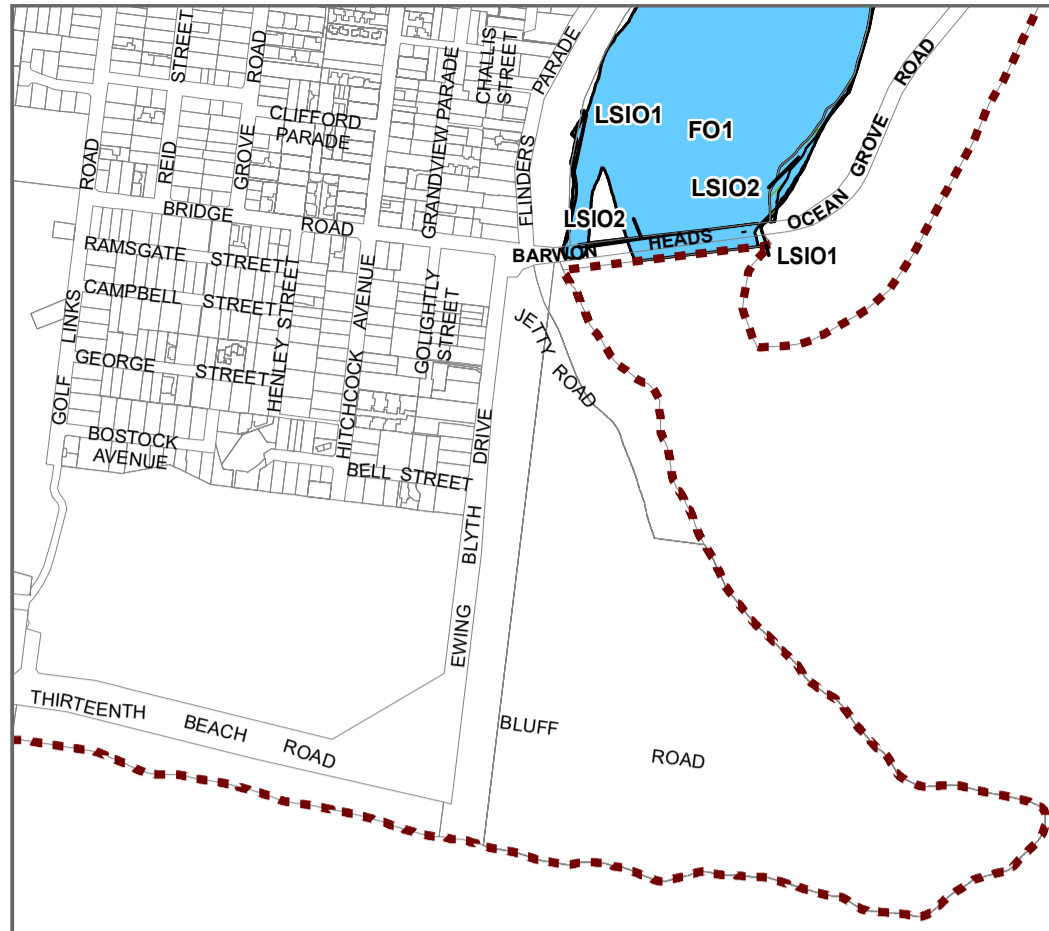
Municipal Boundary

Disclaimer
 This publication may be of assistance to you but the State of Victoria and its employees do not guarantee that the publication is without flaw of any kind or is wholly appropriate for your particular purposes and therefore disclaims all liability for any error, loss or other consequence which may arise from you relying on any information in this publication.
 © The State of Victoria Department of Environment, Land, Water and Planning 2021



Planning Group
 Printed: 8/04/2021
 Amendment Version: 4



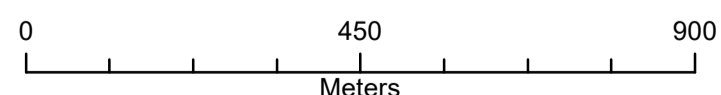


- LEGEND**
- FO1 - Floodway Overlay - Schedule 1
 - LSIO1 - Land Subject to Inundation Overlay - Schedule 1
 - LSIO2 - Land Subject to Inundation Overlay - Schedule 2

Municipal Boundary

Disclaimer
 This publication may be of assistance to you but the State of Victoria and its employees do not guarantee that the publication is without flaw of any kind or is wholly appropriate for your particular purposes and therefore disclaims all liability for any error, loss or other consequence which may arise from you relying on any information in this publication.

© The State of Victoria Department of Environment, Land, Water and Planning 2021



Australian Map Grid Zone 55



Planning Group
 Printed: 8/04/2021
 Amendment Version: 4



Environment,
 Land, Water
 and Planning

INDEX TO ADJOINING SCHEME MAPS

